• Informative
• Historical
• Pictorial
• Review of

Schuyler County

LIBRARY
OF THE
UNIVERSITY
OF ILLINOIS

917.73
Am3i
v. 17

Illinois Historical Survey

MAP ROOM

THE AMERICAN AERIAL COUNTY HISTORY SERIES, No. 17

This is

Schuyler County, Illinois

An Up-To-Date Historical Narrative with County Map and Many Unique Aerial Photographs of Cities, Towns, Villages and Farmsteads

By

JOHN DRURY

Author *Historic Midwest Houses, Midwest Heritage*, etc., and member of American Association for State and Local History

1955

PUBLISHED BY

THE LOREE COMPANY

3094 Milwaukee Avenue **Chicago 18, Illinois**

COPYRIGHT 1955 BY THE LOREE CO. ALL RIGHTS RESERVED. PRINTED IN U.S.A

The American Aerial County History Series No. 17
Already published for Illinois:

Macon County
Fulton County
Champaign County
Vermilion County
Tazewell County
Pike County
McDonough County
Logan County
De Witt County
Cass County
Brown County
Mason County
Piatt County
Menard County
Iroquois County
Hancock County
Schuyler County

Printed in offset lithography
by The Loree Company,
Chicago, Illinois. 1955

917.73
Am 3L
v.17

ACKNOWLEDGMENTS

This is the seventeenth of a series of new-style county histories which will include all of the 102 counties of Illinois, and, ultimately, all of the 3,103 counties of the United States. The project, specializing in aerial photographs of cities, towns, villages and farmsteads and with brief historical narratives added, is known as The American Aerial County History Series.

In the preparation of this work on Schuyler County, Illinois, the author and publisher hereby acknowledge their gratitude, for advice and assistance generously given them, to Mr. Joseph C. Wolf and Mrs. Ellen Chase of the Newberry Library, Chicago; to Mr. Herbert H. Hewitt, Mrs. Roberta Sutton and Miss Winifred Baum, all of the Chicago Public Library, Chicago; and to various librarians, public officials, business executives and private citizens of the town of Rushville and the county of Schuyler, Illinois. The author also wishes to express special acknowledgment to his wife, Marion Neville Drury, for research, editorial and proof-reading assistance.

Grateful appreciation is also shown here to officials of the Bureau of Public Roads of the U. S. Department of Commerce and to officials of the Department of Public Works & Planning of the State of Illinois (in particular to those in charge of that department's Bureau of Research and Planning in the Highway Department), for permission to use the Schuyler County maps included in this book.

Sources used by the author in preparing this volume were: *Historical Encyclopedia of Illinois and History of Schuyler County,* edited by Newton Bateman, Paul Shelby and Howard Dyson (The Munsell Publishing Company, Chicago, 1908); *Illinois: A Descriptive and Historical Guide* the American Guide Series (A. C. McClurg & Company, Chicago, 1939); *County and City Data Book, 1952* (United States Bureau of the Census, Washington, 1952); *The Editor and Publisher Market Guide for 1955* (The Editor and Publisher Company, New York, 1955); and *The Rand McNally Commercial Atlas for 1955* (Rand McNally Company, Chicago, 1955).

Ref. 2 May 55 Direct = v.17-19

TABLE OF CONTENTS

Map of Schuyler County. VI

Story of Schuyler County 1

Town of Rushville. 12

Bainbridge Township 14

Birmingham Township (Birmingham) 16

Brooklyn Township (Brooklyn, Wayland). 18

Browning Township (Browning, Bader). 22

Buena Vista Township (part of Rushville) 24

Camden Township (Camden, Mabel, Erwin) 26

Frederick Township (Frederick) 30

Hickory Township (Bluff City, Sheldon Grove) 32

Huntsville Township (Huntsville) 36

Littleton Township (Littleton, Doddsville) 38

Oakland Township (Ray). 40

Rushville Township (Rushville, Pleasant View). 42

Woodstock Township. 46

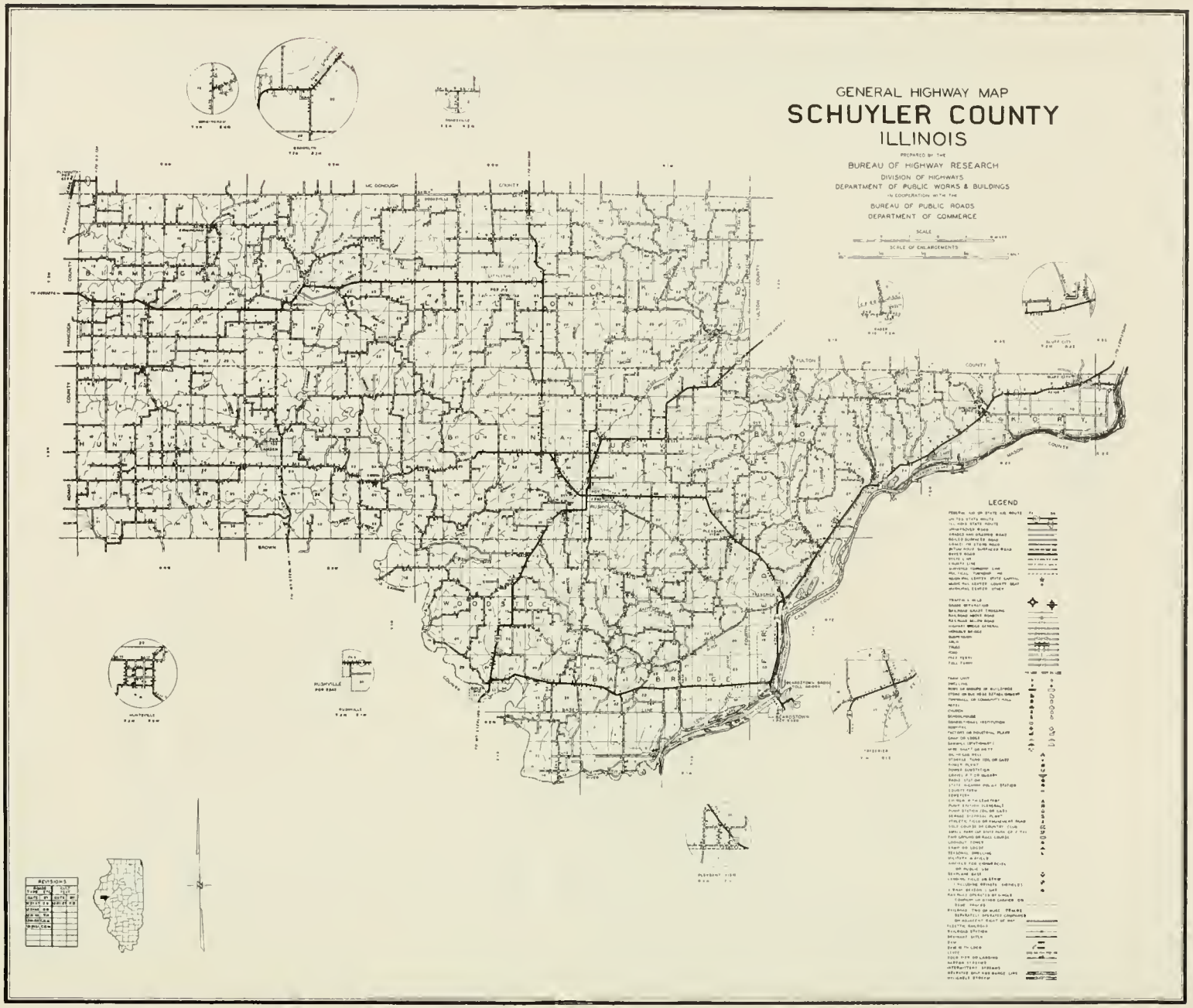
GENERAL HIGHWAY MAP
SCHUYLER COUNTY
ILLINOIS
PREPARED BY THE
BUREAU OF HIGHWAY RESEARCH
DIVISION OF HIGHWAYS
DEPARTMENT OF PUBLIC WORKS & BUILDINGS
IN COOPERATION WITH THE
BUREAU OF PUBLIC ROADS
DEPARTMENT OF COMMERCE
SCALE
SCALE OF ENLARGEMENTS
LEGEND
REVISIONS

STORY OF SCHUYLER COUNTY, ILLINOIS

In the midst of the great wheat belt of central Illinois, a region that is part of the still greater, and world famous, wheat-growing empire of the Midwest, lies Schuyler County, its rolling, fertile farms and pastures contributing their share to America's food supply. Aside from its present status as a leading Illinois agricultural county, however, Schuyler County is of note for its early Abraham Lincoln associations and as the birthplace and boyhood home of the celebrated American newspaper publisher, the late Edward Wyllis Scripps.

It was in 1854 that E. W. Scripps was born in a modest farmhouse just west of the county seat town of Rushville. After growing to maturity here, Scripps went out into the world and became one of America's foremost newspaper publishers as well as founder of the United Press, an international news-gathering agency. Today, the old Scripps farm at Rushville has been converted into Scripps Park, an attractive, landscaped recreation area containing a community house, tennis courts, athletic field and golf course.

FRENCH EXPLORERS

First white men to view the future site of Schuyler County were those two discoverers of the Upper Mississippi River and of what is now the eastern half of the Midwest, Father Marquette and Louis Jolliet. After having discovered the Upper Mississippi River in 1673, they were returning to Quebec by way of the Illinois River when they passed the place where, a century-and-a-half later, was formed Schuyler County. As we all know, the Illinois River forms the east boundary of the county.

Marquette and Jolliet claimed all of the wilderness territory they had traversed for the King of France and it thereafter became known as New France. But one hundred years later, following the close of the French and Indian Wars, this great wilderness domain of interior America came into the possession of the British. By that time, however, the thirteen colonies on the Atlantic seaboard were firmly established.

Then occurred the American Revolution of 1775-1783. After George Rogers Clark and his handful of backwoodsmen captured key British military posts in Illinois and Indiana, the new American flag was for the first time raised over that vast portion of the present Midwest lying east of the Mississippi River (that west of the river then belonged to Spain).

There followed the formation of the Northwest Territory, out of which were later carved the states of Ohio, Indiana, Illinois, Michigan, Wisconsin and part of Minnesota. When the Territory of Illinois was created in 1809, future Schuyler County was part of St. Clair County, then in 1812 it became part of Madison County. After Illinois was admitted to statehood in 1818, a number of new counties were formed, one of which, Pike (created 1821), embraced almost all of upper Illinois. There followed (1823) the establishment of Fulton County, and it was a portion of this county which, in 1825, became Schuyler County.

MILITARY TRACT

Before Schuyler County was formed, and even before Illinois was admitted to statehood, the United States government set aside a vast region of land in Illinois for veterans of the War of 1812. This was called the Military Tract. It lay between the Illinois and Mississippi rivers and extended upward as far north as a line drawn between Rock Island and Joliet.

As may be readily seen, what is now Schuyler County was located within this Military Tract. Any veteran of the War of 1812 could have a free quarter-section of land in the tract if he wanted it. But there were not many who accepted the offer; it seems most of them were reluctant to embrace the hardships of frontier life. Many of the ex-soldiers sold their "prairie quarter" for $100, or even less, and there were some who, we are told, traded theirs for a horse, a cow, and even a watch.

As a consequence, many of the first settlers of future Schuyler County had great difficulty in ascertaining the legal status of the land they had staked out; they did not know whether it was "Congress Land," which they were entitled to pre-empt, or "Patent Land," which belonged to some absentee soldier who had probably sold it. Often, a "land shark" would suddenly turn up as the rightful owner and demand an exorbitant price for the land which the settler had cleared, improved, cultivated and on which he had built a home.

EARLIEST SETTLERS

While the territory of present Schuyler County was still part of Fulton County, a number of homeseekers settled in the region after crossing the Illinois River at Beard's Ferry (afterwards Beardstown, in Cass County). The first of these arrived about 1823. Among them were Calvin Hobart, William H. Taylor, Orris McCartney, Thomas Blair, Thomas McKee, Samuel Horney, Hart Fellows, Ephraim Eggleston, Samuel Gooch and Isaac Rouse.

At the time of their arrival, the region was mostly a sea of tall prairie grass, dotted with flowers and marked here and there by groves of oak and willow trees. Under it all was the rich, black loam that was in aftertimes to become the foundation of great and prosperous farms. A few years before the arrival of Schuyler County's first settlers there had been signed the Treaty of Edwardsville, whereby

the Kickapoos, Pottawatomies and other Indians of central Illinois agreed to move westward beyond the Mississippi River.

CREATION OF SCHUYLER COUNTY

By the year 1825 there were enough settlers in the prairie region northwest of Beard's Ferry to bring about the formation of a new county. The law, during pioneer times in Illinois, required that 350 legal voters had to be living in a region before it could be organized into a county. It would appear, then, that at least 350 citizens were dwelling in the area under discussion. After petitions were circulated and enough signatures obtained, the subject of a new county was brought before the Illinois state legislature at Vandalia, which then was the capital of Illinois. The lawmakers acted favorably on the petitions, and thus it was that Schuyler County came into existence on January 13, 1825. The act creating the new county was signed by Governor Edward Coles.

GENERAL PHILIP SCHUYLER

The new county was named after General Philip Schuyler, an outstanding officer of the American Revolution, member of the Continental Congress and father-in-law of Alexander Hamilton. Born at Albany, New York, in 1733, Philip John Schuyler belonged to one of the oldest and most aristocratic of the Dutch families of colonial New York. One member of the family, Peter Schuyler, was first mayor of Albany. The Schuylers were related by marriage to the Van Rensselaers, Van Cortlandts and several other old aristocratic Dutch families.

After serving as a captain and later a major in the French and Indian Wars, Philip Schuyler was appointed commissioner in the settlement of boundary disputes between New York and the New England states of New Hampshire and Massachusetts—a role that brought him some enemies in the New England States concerned. At the outbreak of the American Revolution in 1775, he was chosen one of four major generals in the Continental Army.

Assigned to the command in northern New York, General Schuyler formed an expedition to invade Canada but was prevented from leading it by illness. When this expedition failed to take Quebec, it retreated to New York and was placed under the temporary command of General Horatio Gates. There followed an intrigue of New England men to replace General Schuyler with General Gates as permanent commander of the northern New York army.

This so embittered General Schuyler that he resigned from the army, but his resignation was not accepted by Congress. A court martial later cleared General Schuyler of all charges of negligence. Afterwards, he served with great credit in the Continental Congress, in the New York senate and in the United States senate. He died in 1804 and was widely acclaimed as one of the founding fathers of the United States.

RUSHVILLE IS FOUNDED

As was customary at the time, a board of three commissioners, composed of men living outside the new county, was chosen by the legislature to select a county seat for Schuyler. After examining a number of settlements, the three commissioners decided on a site in the eastern part of the new county, not far from the Illinois River and from Beard's Ferry.

This site was about one mile west of where the village of Pleasant View was later established. A number of log cabins were built here and the place was named Beardstown after Thomas Beard, the pioneer ferryman just below on the Illinois River. In one of the cabins was held the first session of the Circuit Court, with Judge John York Sawyer presiding and with Hart Fellows as clerk and Orris McCartney as sheriff.

Another customary manifestation of the time was usually an outbreak of dissatisfaction among many settlers of a new county over the choice of a county seat. This happened in Schuyler. It was soon found that the village called Beardstown (not to be confused with the later community of Beardstown in Cass County) was unsatisfactory as a county seat, and in time the voters of Schuyler petitioned the state legislature for another three-man board of commissioners to select a new county seat.

This second board picked Rushville, located some five miles west of the little log village that was Schuyler's first county seat. And thus it was that, in 1826, Rushville became the county's seat of justice—a title it holds to the present day. At first, however, the town was called Rushton. When Rushton became county seat, the log village of Beardstown was deserted and in time disappeared. It was not until 1829 that the name was revived and bestowed on Beardstown, across the Illinois River in Cass County.

Today, the incorporated town of Rushville has a population of 2,682 and is the trading center of a widespread grain, fruit growing and coal mining area. Besides numerous retail stores and automotive and other service establishments, the town has its own postoffice and banking facilities. It is located on the Chicago, Burlington & Quincy Railroad and at the junction of US 24 and 67. Among leading sights in Rushville are Scripps Park and the Schuyler County Courthouse, built in 1881.

DR. BENJAMIN RUSH

The pioneer town of Rushton, later called Rushville, was named after Dr. Benjamin Rush, often referred to as the Father of American Medicine. He was also a Signer of the Declaration of Independence and an outstanding member of the Continental Congress. He was born near Philadelphia in 1745 and, after graduating from Princeton University, studied medicine in London and Paris.

Returning to America, he became professor of chemistry at Philadelphia Medical College, and, in 1774, founded (with James Pemberton) the first anti-slavery society in America. After signing the Declaration of Independence as a member of the Continental Congress from Pennsylvania, Dr. Rush served for a time as surgeon-general of the Continental Army.

It was in 1785 that Dr. Rush established at Philadelphia the first dispensary in the United States. Later, he became professor of the institutes of medicine and of clinical practice at the University of Pennsylvania. In 1788 Dr. Rush was appointed treasurer of the U. S. Mint in Philadelphia. He died in 1813. Dr. Rush wrote an important five-volume work called *Medical Inquiries and Observations*.

ABE LINCOLN'S WRESTLING MATCH

When the Black Hawk War of 1832 opened, young and tall Abe Lincoln was elected captain of a state militia company at the village of New Salem, which then was in Sangamon County. And it so came about that, once, when Lincoln and his men were encamped on the outskirts of Rushville, in Schuyler County, a wrestling match was arranged between Lincoln and a militiaman named Dow Thompson.

As both Lincoln and Thompson were considered champion wrestlers, the encounter was looked forward to with great eagerness among the soldiers. When the battle was under way, Lincoln soon found that he had met his match. At one point during the tussle, Lincoln shouted to his friends: "Boys, this is the most powerful man I ever had hold of."

The grappling continued. Then Lincoln was thrown to the ground. Would Thompson do it again? Lincoln's friends became worried. If Thompson threw Lincoln twice, he would be declared the winner. The wrestling continued. Then down again went Abe Lincoln. His friends shouted it was a foul. Thompson's friends said it was not. A free-for-all fight was looming when Lincoln got up, brushed the dust off his clothes, and ordered his friends to be silent.

"Boys," said the tall, smooth-shaven leader of the militia company, "give up your bets. If this man hasn't thrown me fairly, he could." And Lincoln's friends reluctantly gave up their bets. At a later period, Abe Lincoln recalled this match with Dow Thompson and said: "I never had been thrown in a wrestling match until the man from that company did it. He could have thrown a grizzly bear."

And thus was the future President of the United States defeated in a wrestling match outside the town of Rushville, in Schuyler County, Illinois.

But this was not the only appearance of the Great Emancipator in Schuyler County. At a later time, during the senatorial campaign of 1858, Lincoln, now a well known lawyer and former congressman, delivered a speech to the people of Rushville. His opponent for the office of United States senator was Stephen A. Douglas, who was to become the winner. In the meantime, however, Lincoln had

achieved national renown and was being talked of as a presidential possibility.

TURNPIKE ROAD

It was in 1843 that a turnpike road was built through Schuyler County and this became a leading thoroughfare for the wheeled traffic of the time, including farmers' wagons, prairie schooners and stagecoaches. It came down from Macomb (in McDonough County) and at Rushville the road turned southeastward towards the Illinois River and Beardstown, in adjacent Cass County. At the present time, US 67 approximately follows the route of the old turnpike road of the 1840's and 1850's.

EDWARD WYLLIS SCRIPPS

In the year 1854 there was born in the Scripps farmhouse, just west of Rushville, a baby boy who was given the name of Edward Wyllis. As destiny would have it, Edward Wyllis Scripps grew up to become one of America's foremost newspaper publishers. He also became founder of that great world-wide news-gathering agency, the United Press. Furthermore, he was one of the donors of Scripps Park, an attractive recreation area of the Rushville area occupying the site of the old Scripps farm.

It was on June 18, 1854, that E. W. Scripps was born in the farmhouse just west of Rushville. After growing to maturity here, Scripps went to Detroit and joined the staff of the Detroit Tribune, then being published by his brother, James. After this paper was destroyed by fire in 1875, James Scripps founded a new one, the Detroit Evening News, and appointed E. W. Scripps as city editor.

Three years later E. W. Scripps entered the publishing field himself, establishing the Cleveland Penny Press (afterwards the Cleveland Press), a newspaper that was successful from the start. He then acquired other newspapers in Ohio, and, in 1896, formed an agency with Milton A. McRae to supply cable news to his papers. It was known as the Scripps-McRae Press Association.

In 1901 Scripps formed the Newspaper Enterprise Association for the providing of feature stories to local newspapers. Later he became associated with Roy W. Howard and out of this came the Scripps-Howard Newspaper Alliance, parent body of the United Press. At one period Scripps owned thirty newspapers. He was deeply interested in science and founded Science Service, a news bureau for spreading scientific knowledge.

He also established the Scripps Foundation for Population Research at Miami University, Oxford, Ohio, and the Scripps Institution for Oceanographic Research at the University of California. He retired from active life in 1920. In 1924 he transferred control of his various interests to his son, Robert P. Scripps. The newspaper publisher died on his yacht off West Africa on March 12, 1926.

It was in 1922 that E. W. Scripps gave Scripps Park to the town of Rushville. In this he was joined by his two sisters, Virginia and Ellen Browning Scripps. The latter contributed an additional $100,000 for the construction of a community house in the park. She also provided for a golf course, tennis courts and an athletic field.

GOVERNOR FORD'S CANNONS

During the uprising against the Mormons at Nauvoo, Illinois, in 1844, the governor of the state, Thomas Ford, left Springfield at the head of a company of militia, intent on quelling the riots at Nauvoo. While en route to the Mormon city, Ford and his men, we are told, camped one night in the Public Square at Rushville.

We are told further that Governor Ford seemed to have been suffering from insomnia that night. In any case, he is said to have decided to amuse himself by engaging in pistol practice, firing at a target near the home of one James Little, private citizen. And thus it happened that James Little, too, spent a sleepless night.

In fact, Mr. Little was so furious, the story goes, that he swore out a warrant for the arrest of the state's chief executive, invoking the local law against firing pistols within the town limits. This, of course, enraged Governor Ford. After paying his fine, and getting his men ready to depart for Nauvoo, the governor vowed he would have revenge in some form or other on Mr. Little and on Rushville.

If the good citizens of Rushville gradually forgot about the incident in the days following, Governor Ford did not. While returning to Springfield, he and his men passed through Rushville in the middle of the night. Ordering an immediate halt, Governor Ford commanded his men to set up several brass cannon in the Public Square near the home of Mr. Little. When the cannons were pointed skyward, the governor gave the signal to fire. By the time the suddenly-awakened and terrified citizens of Rushville arrived in the Public Square, the governor and his men had disappeared in the night.

THE HON. A. LINCOLN, SPEAKER

As we have seen, Abraham Lincoln made one of his earliest appearances in Schuyler County as a wrestler—and a defeated wrestler, at that. This wrestling match occurred during a lull in the Black Hawk War of 1832. Subsequently, Lincoln became a lawyer, a member of the state legislature and served for one term in the Congress of the United States.

In his role as lawyer, Lincoln often appeared in the Schuyler County Courthouse at Rushville. But it was not until the historic senatorial campaign of 1858, in which he was opposed by Stephen A. Douglas, that the tall Springfield attorney

delivered a formal speech to the assembled townspeople of Rushville on issues of the day.

The spot where that speech was delivered is marked today by an historical tablet in the center of the Public Square of Rushville. It explains that the address was given on October 20, 1858. As the people of Schuyler County were to find out later, Lincoln lost the senatorial race to Douglas, but on the other hand he won national renown and acclaim as a presidential possibility.

In that same senatorial campaign, Stephen A. Douglas, often called the "Little Giant" in his time, delivered a speech in Rushville, too. And in connection with it, there is another story involving a cannon in Rushville. So enthusiastic were the "Little Giant's" supporters in Rushville that they arranged to welcome him by shooting off a cannon in the Public Square; one they had borrowed from Beardstown. It seems, however, they gave the cannon too heavy a charge, for instead of shooting it exploded into a hundred pieces. Fortunately, no one was killed or injured, and, after the excitement was over, Judge Douglas proceeded with his political speech.

SCHUYLER COUNTY COURTHOUSE

When Rushville became county seat in 1826, one year after Schuyler County was formed, a log cabin was built on the north side of the Public Square and this became the county's first courthouse. It was a plain structure, and in it a wooden railing separated the judge and attorneys from spectators when the Circuit Court held sessions here. The spectators sat on wooden benches.

This primitive log courthouse served the county until 1829. In that year it was replaced by a permanent and more formal public building—an edifice of brick construction with numerous rooms for the transaction of county business and the keeping of records. It was in this second courthouse that Abraham Lincoln frequently appeared as an attorney in law cases.

In the course of time, however, this building proved inadequate to the needs of a county growing larger and larger in population each year. And thus it came about that, in 1881, the county's second courthouse was replaced by a third—an edifice which remains standing today.

The cornerstone of the present building was laid at ceremonies in 1881 presided over by the Masonic Order of Schuyler County. As a result, the cornerstone is dated according to the Masonic calendar, "June 24, A.L., 5881." The courthouse is a two-story edifice of brick construction and is surmounted by a square clock tower. In it are the rooms of the Circuit Court and the offices of the sheriff, coroner, clerk, treasurer, collector and surveyor of Schuyler County.

SCRIPPS PARK

An outstanding sight in Schuyler County today is Scripps Park, located at the western border of the county seat town of Rushville. It was presented to the town in 1922 by Edward Wyllis Scripps, famous American newspaper publisher, and his two sisters, Virginia and Ellen Browning Scripps.

Both Edward Scripps and his sisters were born in a farmhouse that stood on the site of the park, the publisher's birth having occurred in 1854. At that time the Scripps farm occupied an area of eighty acres. After growing to manhood, E. W. Scripps entered the newspaper field in Detroit and later founded a paper of his own in Cleveland.

Eventually, Scripps owned a total of thirty newspapers throughout the United States. He was also the founder of the Newspaper Enterprise Association and the United Press. His particular interest was science, and it was through his many newspapers and news agencies that he aroused popular interest in the latest discoveries of scientists in all parts of the world. He died in 1926.

When E. W. Scripps presented Scripps Park to the town of Rushville in 1922, his sister, Ellen Browning Scripps, added to the gift by contributing $100,000 for the construction of a spacious community house in the park. It stands on the site of the farmhouse in which E. W. Scripps was born. She also provided a golf course, tennis courts, an athletic field and a caretaker's house. The park, with its clipped lawns and many shade trees, is one of the most attractive in this part of Illinois.

SCHUYLER COUNTY TODAY

On the basis of the latest United States census figures, Schuyler County in 1950 had a total population of 9,613—which placed it 2,370th in population rank among the 3,103 counties of the United States. It is located on the Illinois River in west central Illinois and is situated in the following official districts: 30th Senatorial, 15th Congressional, 8th Judicial Circuit, 3d Appellate Court, and 4th Supreme Court.

Occupying a land area of 434 square miles, the county's density of population was 22 persons per square mile. Its principal community and county seat, Rushville, had a population of 2,682—an increase of 8.1 per cent over its 1940 population. A part of Buena Vista Township was annexed to the town of Rushville in 1947.

Of the county's total population, 4,906 were classified as rural farm dwellers, 2,025 as rural non-farm dwellers (persons living in small towns, villages, hamlets and rural places), and 2,682 as urban dwellers (all of whom lived in Rushville). There were 929 babies under five years of age in the county in 1950, and 1,293 persons sixty-five years old and over; the median age was given as

34.0 years. At that time there were 6,326 potential voters in the county (citizens twenty-one years old and over).

Under the heading of vital statistics, 189 infants were born that year, 124 deaths occurred (including 6 babies), and 90 marriages were performed. The number of families (two or more persons related by marriage or blood) was 2,665, and the median income of all these families was given as $2,077. More than 47 per cent of these families had less than $2,000 income and 6.9 per cent had $5,000 or more.

In the field of education, there were 1,570 young persons in the county between the ages of seven and seventeen years (school age). Within this group there were 935 youngsters between the ages of seven and thirteen who were enrolled in primary schools, and 515 between the ages of fourteen and seventeen who were enrolled in high schools. Among all inhabitants of the county twenty-five years old and over, the median number of school years they completed was found to be 8.9. In this group, also, it was found that 5.0 per cent completed less than five grades in school, while 28.0 per cent completed high school and college courses. The institutional population (mental hospitals, prisons, etc.) of the county in 1950 was given as 20.

In that same year the potential labor force of the county was 7,266 (all persons fourteen years old and over). Of this total, however, 3,539 were actually employed (of which 80.0 per cent were males and 17.4 per cent were females). The largest number of those employed (1,662) were engaged in agriculture, and the next largest number (450) were engaged in wholesale and retail trade. Then came manufacturing (212), professional and related services (210), construction (188), transportation, communication and other public utilities (143), business and personal services (130), and mining (55). The labor statistics are summed up by showing that 47.8 per cent of the county's total labor force is engaged in agriculture, while 6.1 per cent is engaged in manufacturing.

On the subject of housing, census figures for 1950 show there were 3,410 dwelling units in the county (with 3,402 in 1940). The median number of rooms per unit was 5.4, and 91.0 per cent were one-dwelling unit detached structures. More than 29 per cent had hot running water and private toilet and bath.

Of all of the dwelling units in the county, 60.5 per cent were owner-occupied, 33.3 per cent had central heating, 68.1 per cent had mechanical refrigerators, and 95.3 per cent had radios. There were 1,746 houses classified as non-farm dwelling units (mostly in towns and villages), and the median value of these was given as $4,935. Of renter-occupied houses, the median gross monthly rental was given as $34.99.

When the last business census was taken in 1948, it was found that Schuyler County contained 119 retail stores, which, in that year, grossed $6,022,000 in sales. Most of these stores were unincorporated businesses conducted by active proprietors. The largest number of retail stores were food establishments, which

totaled 37 and which grossed $1,579,000 in sales. Second largest group were eating and drinking establishments, of which there were 14 and which grossed $353,000 in sales.

In 1948, also, there were 16 wholesale establishments in the county, and the sales that year amounted to $3,311,000. In the field of personal, business and repair services (barber and beauty shops, credit bureaus, advertising agencies, automotive repairs and services, etc.), there were 23 such establishments, and receipts amounted to $203,000.

As has already been stated, Schuyler County is one of the leading agricultural counties of central Illinois. In 1950 it had a total of 1,334 farms, of which 1,163 were classified as commercial farms. More than 33 per cent of all farms in the county were operated by tenants. A total of 252,000 acres were under cultivation.

The average value of land and buildings per farm for all farms was, in 1950, placed at $19,147. The value of all farm products (crops, livestock, dairy products, poultry) sold in 1949 amounted to $7,536,000. Farm expenditures that same year amounted to $893,000 for livestock and poultry feed, and $296,000 for hired labor. Total bank deposits in the county in 1950 amounted to $4,341,000.

TOWN OF RUSHVILLE

Principal community of Schuyler County, and that county's seat of justice, is the incorporated town of Rushville, which in 1950 had a total population of 2,682—an increase of 8.1 per cent over its 1940 population. A part of Buena Vista Township was annexed to Rushville in 1947. The town is located in almost the geographical center of Schuyler County.

In addition to numerous retail stores and automotive and other service establishments, Rushville has its own postoffice and banking facilities. It is served by the Chicago, Burlington & Quincy Railroad and by US 24 and 67. In the center of the town stands the Schuyler County Courthouse, a two-story edifice of brick construction built in 1881.

An outstanding sight in Rushville is Scripps Park, an attractive recreation area presented to the town in 1922 by the late E. W. Scripps, renowned American newspaper publisher, and his two sisters, Virginia and Ellen Browning Scripps. The park occupies the site of the old Scripps farm, where E. W. Scripps was born in 1854.

Rushville is the main community in Rushville Township, which has a total population of 2,777. Another community in the township is Pleasant View, with a population of 150.

ILLINOIS STATE CAPITOL

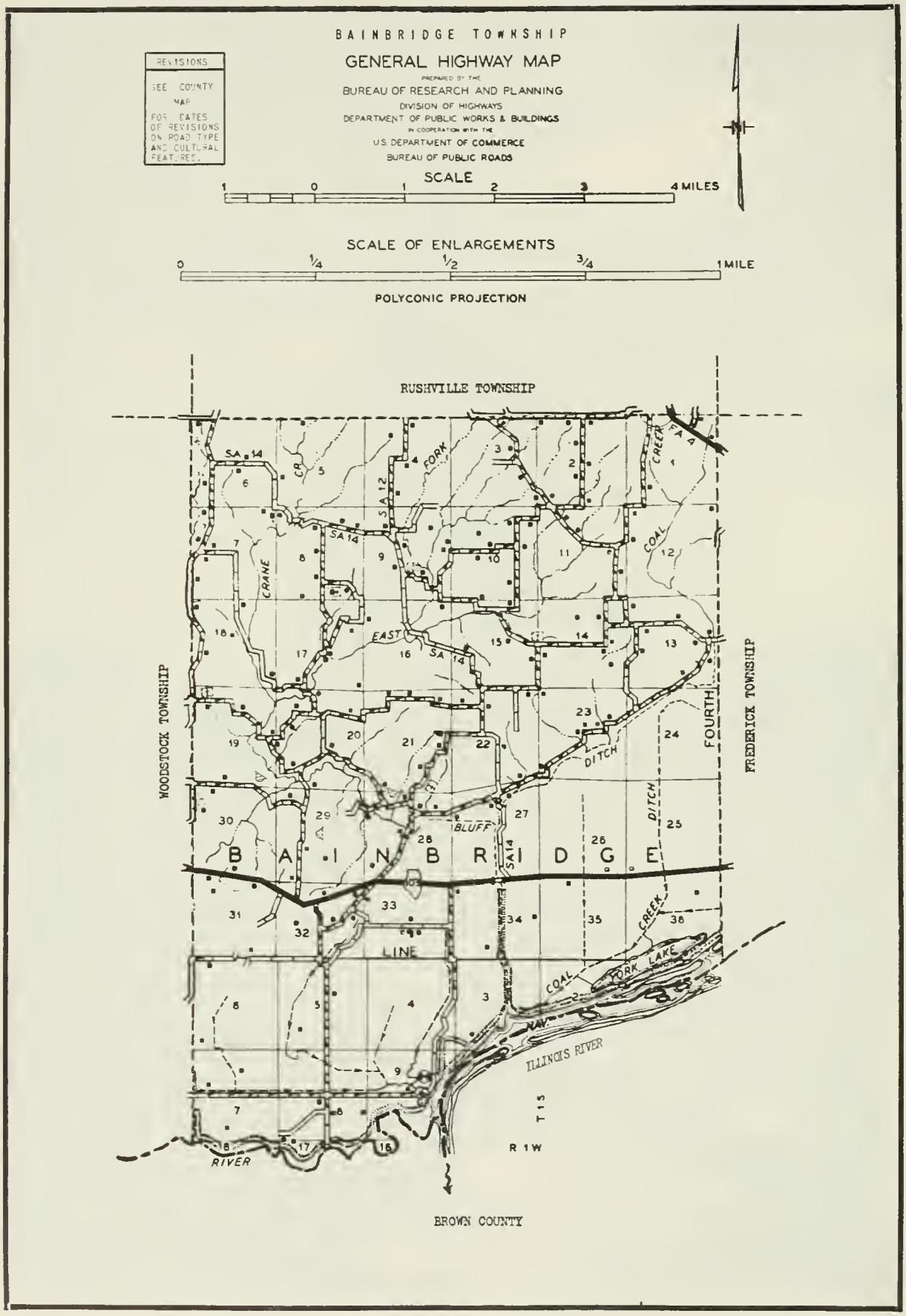
BAINBRIDGE TOWNSHIP
GENERAL HIGHWAY MAP
PREPARED BY THE
BUREAU OF RESEARCH AND PLANNING
DIVISION OF HIGHWAYS
DEPARTMENT OF PUBLIC WORKS & BUILDINGS
IN COOPERATION WITH THE
U.S. DEPARTMENT OF COMMERCE
BUREAU OF PUBLIC ROADS
REVISIONS
SEE COUNTY MAP FOR DATES OF REVISIONS ON ROAD TYPE AND CULTURAL FEATURES.
SCALE
1 0 1 2 3 4 MILES
SCALE OF ENLARGEMENTS
0 1/4 1/2 3/4 1 MILE
POLYCONIC PROJECTION
RUSHVILLE TOWNSHIP
WOODSTOCK TOWNSHIP
FREDERICK TOWNSHIP
BROWN COUNTY
BAINBRIDGE
FOURTH
LINE
ILLINOIS RIVER
COAL CREEK
YORK LAKE
BLUFF DITCH
EAST FORK
CRANE CR
SA 14
SA 12
FA 4
T 1 S
R 1 W
RIVER

PICNIC GROUNDS AND ROADSIDE TABLES

1 mile northwest of Rushville, U.S. 67.

1¾ miles northeast of Rushville, U.S. 24.

Municipal Park – ¼ mile west of Rushville, U.S. 24.

½ mile from Toll Bridge across from Beardstown.

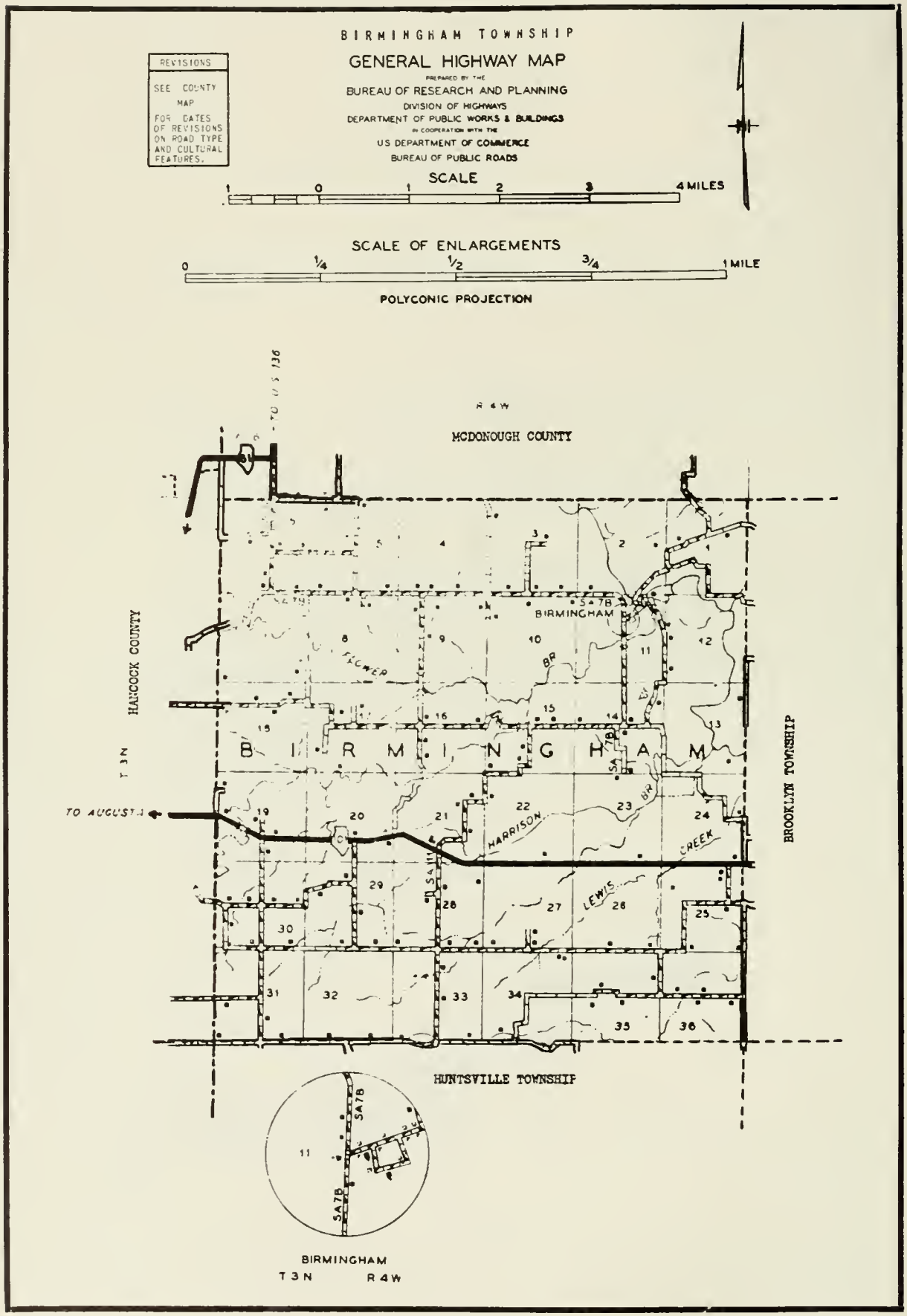
BIRMINGHAM TOWNSHIP
GENERAL HIGHWAY MAP
PREPARED BY THE
BUREAU OF RESEARCH AND PLANNING
DIVISION OF HIGHWAYS
DEPARTMENT OF PUBLIC WORKS & BUILDINGS
IN COOPERATION WITH THE
US DEPARTMENT OF COMMERCE
BUREAU OF PUBLIC ROADS
REVISIONS
SEE COUNTY MAP FOR DATES OF REVISIONS ON ROAD TYPE AND CULTURAL FEATURES.
SCALE
1 0 1 2 3 4 MILES
SCALE OF ENLARGEMENTS
0 1/4 1/2 3/4 1 MILE
POLYCONIC PROJECTION
TO U S 136
R 4 W
MCDONOUGH COUNTY
HANCOCK COUNTY
T 3 N
BROOKLYN TOWNSHIP
HUNTSVILLE TOWNSHIP
TO AUGUSTA
BIRMINGHAM
SA 7B
FLOWER
BR
HARRISON
CREEK
LEWIS
BIRMINGHAM
T 3 N R 4 W



BIRMINGHAM

It was in 1836, three years after the Black Hawk War, that the village of Birmingham was platted by David Graham, David Manlove and Moses Manlove. Today, the village has a population of fifty and serves as a trading center for the farming community around it. The village is located in the northwest corner of Schuyler County.

Birmingham village is the only community in Birmingham Township, which in 1950 had a total population of 423. First settler of the township was Brummel Sapp, who arrived with his family in 1823—two years before Schuyler County was created. He staked out a claim, built a log cabin, and soon had a small farm under cultivation.

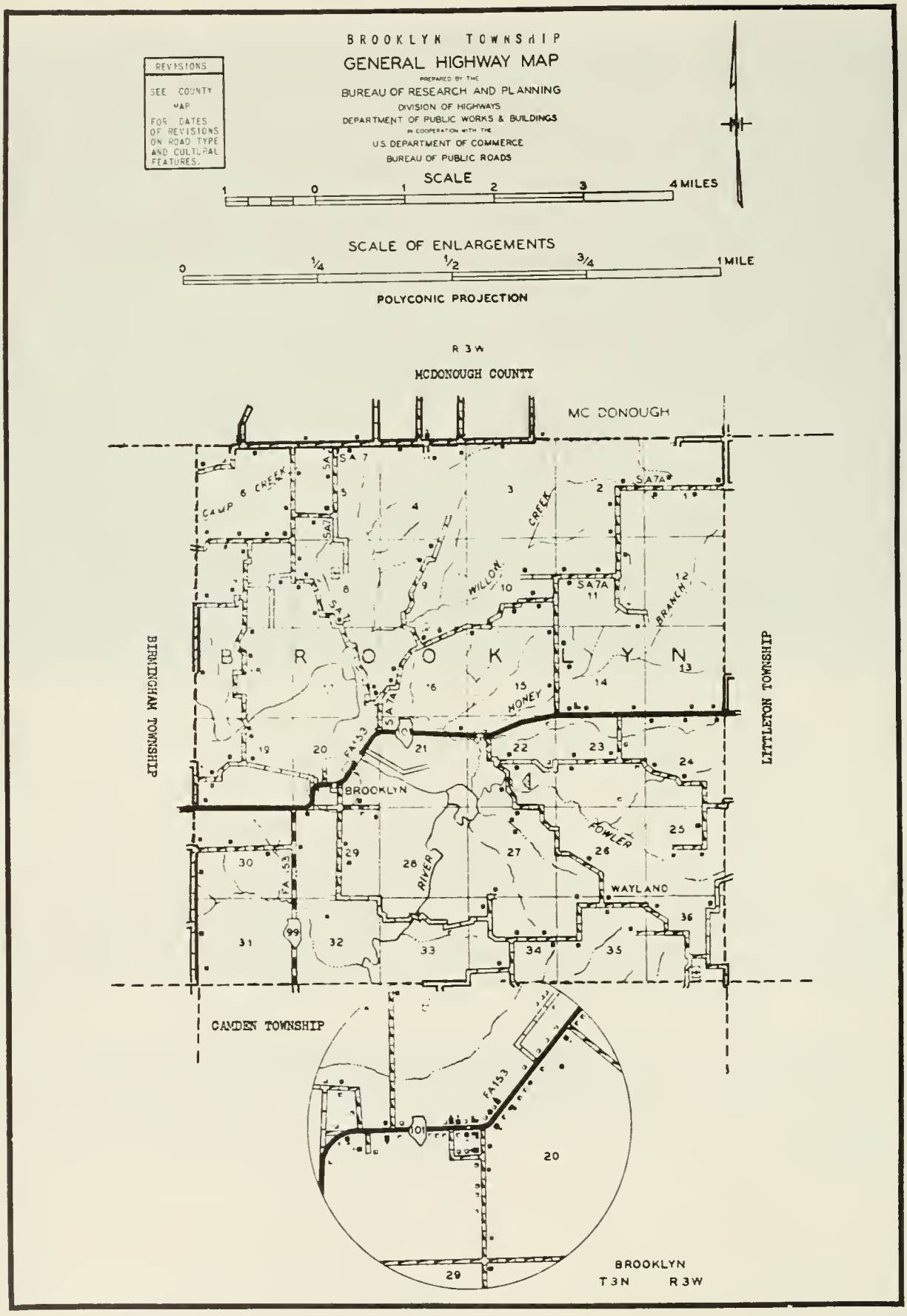
BROOKLYN TOWNSHIP
GENERAL HIGHWAY MAP
PREPARED BY THE
BUREAU OF RESEARCH AND PLANNING
DIVISION OF HIGHWAYS
DEPARTMENT OF PUBLIC WORKS & BUILDINGS
IN COOPERATION WITH THE
U.S. DEPARTMENT OF COMMERCE
BUREAU OF PUBLIC ROADS
REVISIONS
SEE COUNTY MAP FOR DATES OF REVISIONS ON ROAD TYPE AND CULTURAL FEATURES.
SCALE
1 0 1 2 3 4 MILES
SCALE OF ENLARGEMENTS
0 1/4 1/2 3/4 1 MILE
POLYCONIC PROJECTION
R 3 W
MCDONOUGH COUNTY
MC DONOUGH
BIRMINGHAM TOWNSHIP
LITTLETON TOWNSHIP
CAMDEN TOWNSHIP
B R O O K L Y N
CAMP CREEK
WILLOW CREEK
BRANCH
HONEY
FOWLER
RIVER
BROOKLYN
WAYLAND
SA 7
SA7A
FA153
99
101
BROOKLYN
T3N R3W

BROOKLYN

In the level, fertile farming region northwest of Rushville stands the hamlet of Brooklyn, which in 1950 had a population of 115. It is situated on US 101 and serves as a trading center for the surrounding countryside. The hamlet is the principal community in Brooklyn Township, with a total population of 505. First settler of the township was William Owens, who came in 1830. It was in 1836 that the village of Brooklyn was platted by William C. Ralls, Joseph Duncan, Benjamin Clark and a Dr. Green. Another early settler was John E. Rigsby, who called his farm "Guinea Prairie."

WAYLAND

Another community in Brooklyn Township is Wayland. It is located in the southeast corner of the township and is surrounded by level, prosperous farms and pastures.



BROWNING

The incorporated village of Browning, with a population of 324, is located in the eastern part of the county on the Illinois River. Just below it, in neighboring Cass County, is situated the city of Beardstown. Through the village run the Chicago, Burlington & Quincy Railroad and State 100.

Although Browning was platted in 1848 by Robert Dilworth, its site was marked by a log cabin built by John Lippencott as early as 1829. Browning is the principal community of Browning Township, which has a total population of 812. It was named after O. H. Browning, of Quincy, Illinois, a friend of Lincoln's and a United States senator for Illinois. First settler of the township was William Robertson, who arrived in 1826.

BROWNING TOWNSHIP

GENERAL HIGHWAY MAP

PREPARED BY THE

BUREAU OF RESEARCH AND PLANNING

DIVISION OF HIGHWAYS

DEPARTMENT OF PUBLIC WORKS & BUILDINGS

IN COOPERATION WITH THE

U.S. DEPARTMENT OF COMMERCE

BUREAU OF PUBLIC ROADS

REVISIONS

SEE COUNTY MAP FOR DATES OF REVISIONS ON ROAD TYPE AND CULTURAL FEATURES.

SCALE

1 0 1 2 3 4 MILES

SCALE OF ENLARGEMENTS

0 1/4 1/2 3/4 1 MILE

POLYCONIC PROJECTION

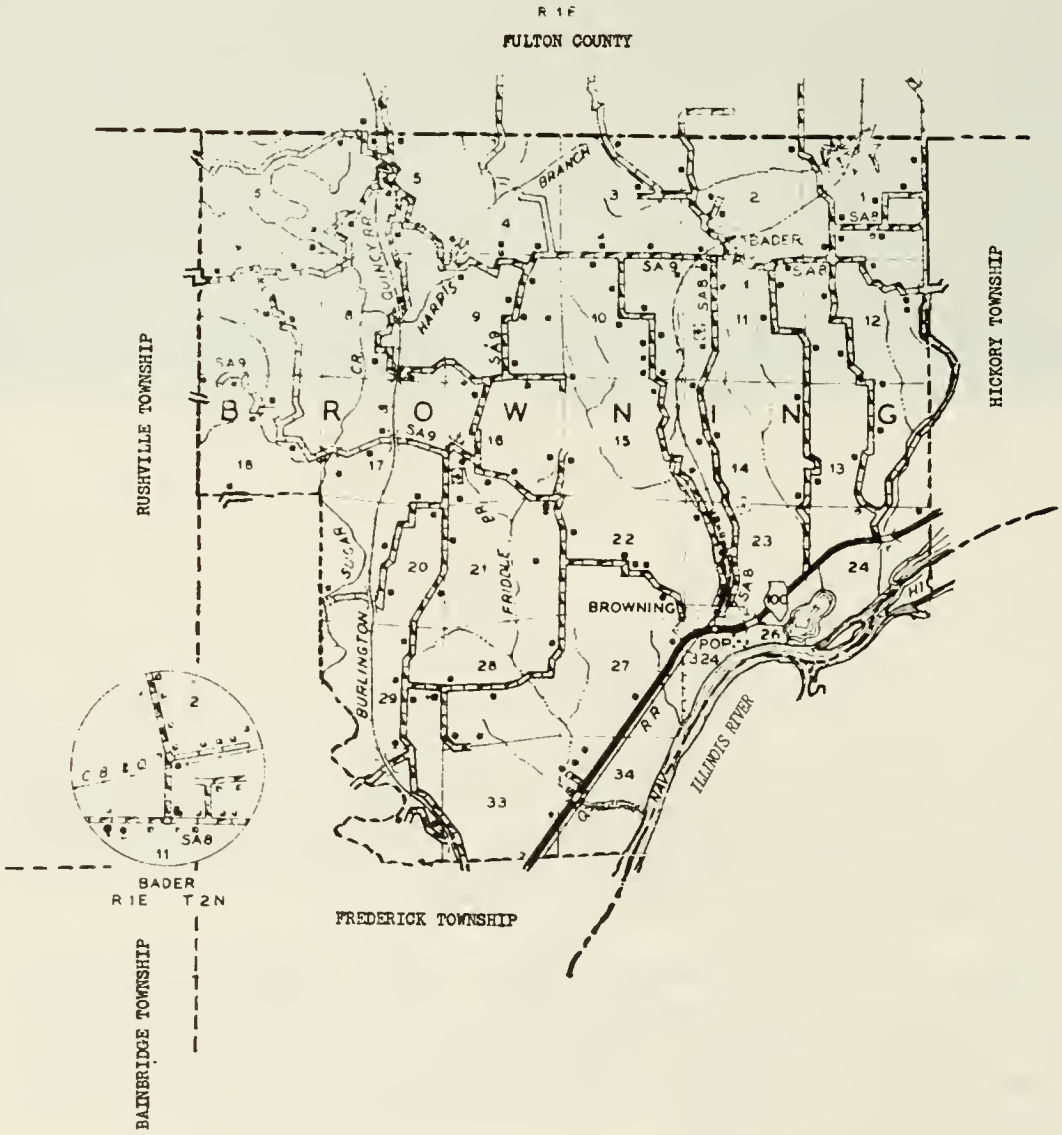



BADER

Another community in Browning Township is the hamlet of Bader, with a population of sixty. It was founded in 1870 by Samuel Fowler and was originally called Osceola.

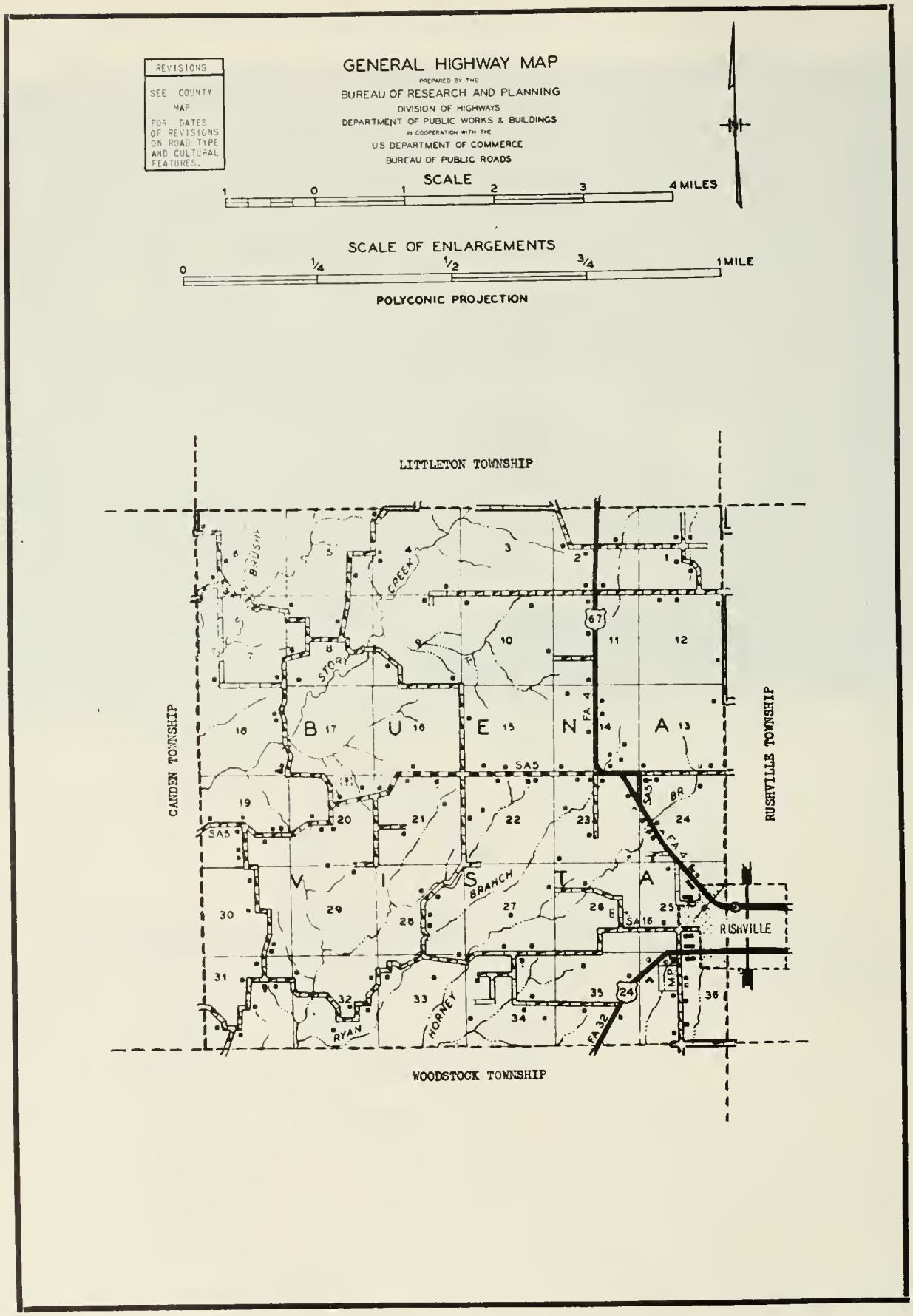
REVISIONS
SEE COUNTY MAP FOR DATES OF REVISIONS ON ROAD TYPE AND CULTURAL FEATURES.
GENERAL HIGHWAY MAP
PREPARED BY THE
BUREAU OF RESEARCH AND PLANNING
DIVISION OF HIGHWAYS
DEPARTMENT OF PUBLIC WORKS & BUILDINGS
IN COOPERATION WITH THE
US DEPARTMENT OF COMMERCE
BUREAU OF PUBLIC ROADS
SCALE
1 0 1 2 3 4 MILES
SCALE OF ENLARGEMENTS
0 1/4 1/2 3/4 1 MILE
POLYCONIC PROJECTION
LITTLETON TOWNSHIP
CANDEN TOWNSHIP
RUSHVILLE TOWNSHIP
WOODSTOCK TOWNSHIP
BRUSHY
CREEK
STORY
B U E N A
V I S T A
BRANCH
RYAN
HORNEY
RUSHVILLE
67
24
SA5
SA16
FA 4
FA 32
MP

RUSHVILLE SWIMMING POOL & BALL PARK

RUSHVILLE BUSINESS DIST. & COURTHOUSE
Pop. 2682

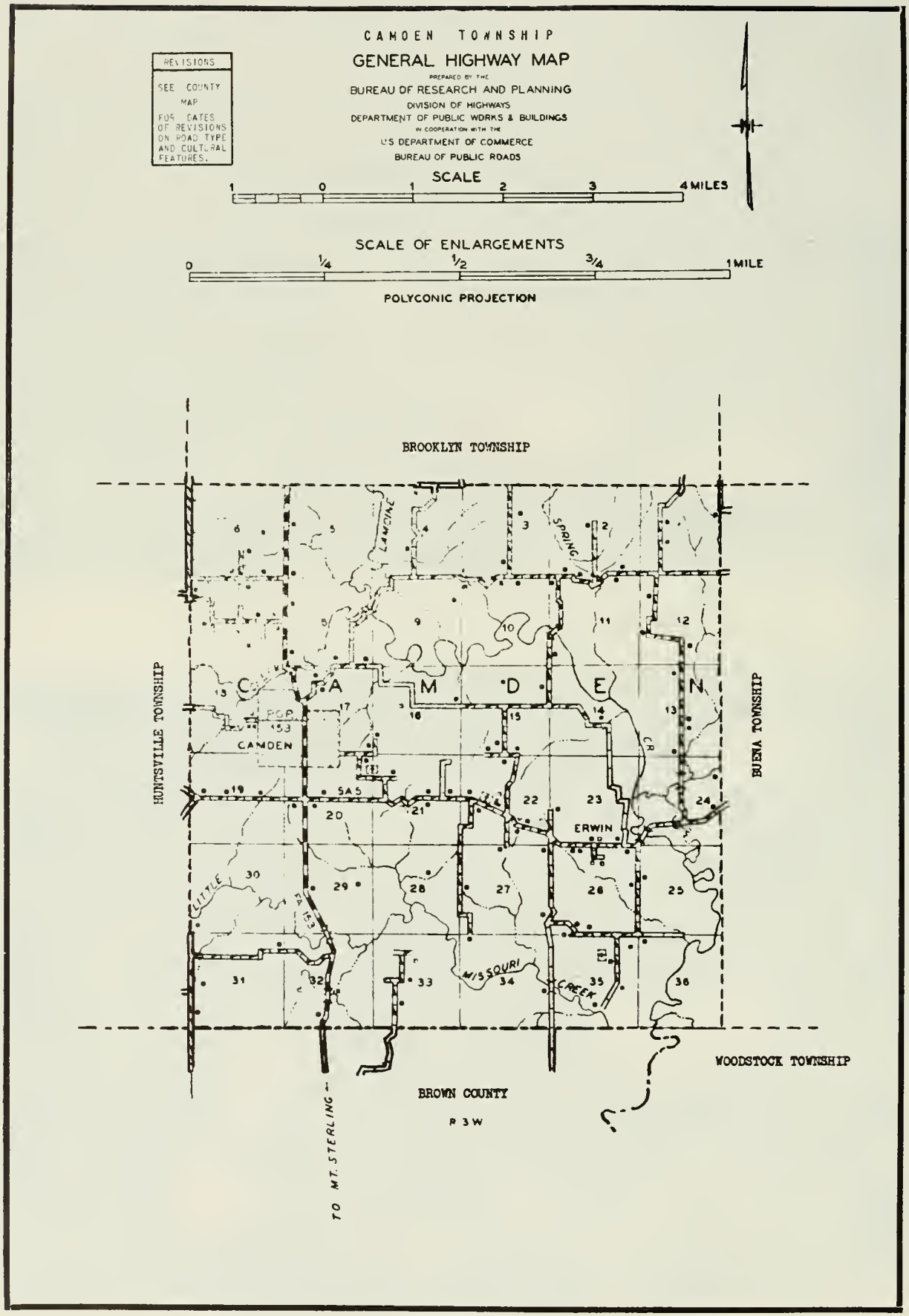
CAMDEN TOWNSHIP
GENERAL HIGHWAY MAP
PREPARED BY THE
BUREAU OF RESEARCH AND PLANNING
DIVISION OF HIGHWAYS
DEPARTMENT OF PUBLIC WORKS & BUILDINGS
IN COOPERATION WITH THE
U.S. DEPARTMENT OF COMMERCE
BUREAU OF PUBLIC ROADS
REVISIONS
SEE COUNTY MAP FOR DATES OF REVISIONS ON ROAD TYPE AND CULTURAL FEATURES.
SCALE
1 0 1 2 3 4 MILES
SCALE OF ENLARGEMENTS
0 1/4 1/2 3/4 1 MILE
POLYCONIC PROJECTION
BROOKLYN TOWNSHIP
HUNTSVILLE TOWNSHIP
BUENA TOWNSHIP
WOODSTOCK TOWNSHIP
BROWN COUNTY
R 3 W
TO MT. STERLING
C A M D E N
CAMDEN
ERWIN
LAMOINE
SPRING
CR
LITTLE
MISSOURI
CREEK
POR 153
SA 5
FA 153

CAMDEN

West of Rushville, in a rich farming region, lies the incorporated village of Camden, which in 1950 had a population of 153. It has a number of retail stores and a postoffice. The village was platted in 1831 by Robert Brown and Joseph N. Ward. It is the principal community in Camden Township, with a total population of 514. The township was first settled in 1829 by Robert and John Brown and their brother-in-law, Luke Allphin, all of whom came from Kentucky. They were accompanied by their families.



MABEL

Another community in Camden Township is Mabel. In 1950 it had a population of fifty. It is served by the postoffice at nearby Camden village.

ERWIN

Still another community in Camden Township is Erwin, located east of Camden village. It was platted in 1860 by Columbus C. Meeks, an early settler of the region.

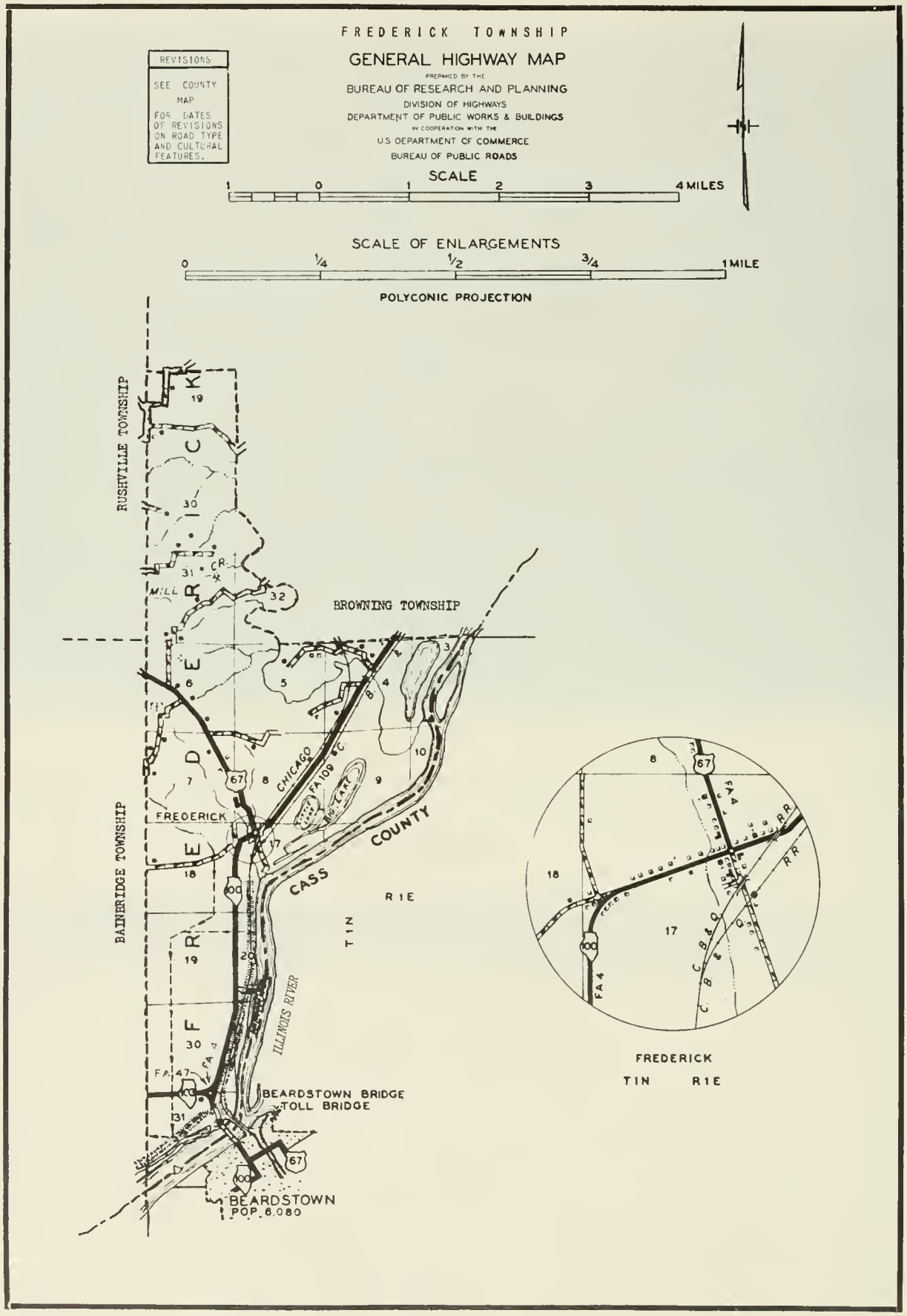
FREDERICK TOWNSHIP
GENERAL HIGHWAY MAP
PREPARED BY THE
BUREAU OF RESEARCH AND PLANNING
DIVISION OF HIGHWAYS
DEPARTMENT OF PUBLIC WORKS & BUILDINGS
IN COOPERATION WITH THE
U.S. DEPARTMENT OF COMMERCE
BUREAU OF PUBLIC ROADS
REVISIONS
SEE COUNTY MAP FOR DATES OF REVISIONS ON ROAD TYPE AND CULTURAL FEATURES.
SCALE
1 0 1 2 3 4 MILES
SCALE OF ENLARGEMENTS
0 1/4 1/2 3/4 1 MILE
POLYCONIC PROJECTION
RUSHVILLE TOWNSHIP
BROWNING TOWNSHIP
BAINBRIDGE TOWNSHIP
FREDERICK
CASS COUNTY
ILLINOIS RIVER
CHICAGO
MILL CR.
FA 109
FA 47
FA 4
BEARDSTOWN BRIDGE
TOLL BRIDGE
BEARDSTOWN
POP. 6,080
T1N
R1E
FREDERICK
T1N R1E

FREDERICK

On the Illinois River, just above the city of Beardstown in neighboring Cass County, stands the village of Frederick, which in 1950 had a population of 174. It is located at the junction of US 67 and State 100 and through it runs the Chicago, Burlington & Quincy Railroad. It is the only community in Frederick Township, with a total population of 334. One of the earliest settlers of the township was James Lamming, who came about 1825. A few years later Andrew Vance, Timothy Harris and Edward White arrived, built log cabins, and laid out small farms.

HICKORY TOWNSHIP

GENERAL HIGHWAY MAP

PREPARED BY THE
BUREAU OF RESEARCH AND PLANNING
DIVISION OF HIGHWAYS
DEPARTMENT OF PUBLIC WORKS & BUILDINGS
IN COOPERATION WITH THE
US DEPARTMENT OF COMMERCE
BUREAU OF PUBLIC ROADS

SEE COUNTY MAP FOR DATES OF REVISIONS ON ROAD TYPE AND CULTURAL FEATURES.

SCALE

1 0 1 2 3 4 MILES

SCALE OF ENLARGEMENTS

0 1/4 1/2 3/4 1 MILE

POLYCONIC PROJECTION

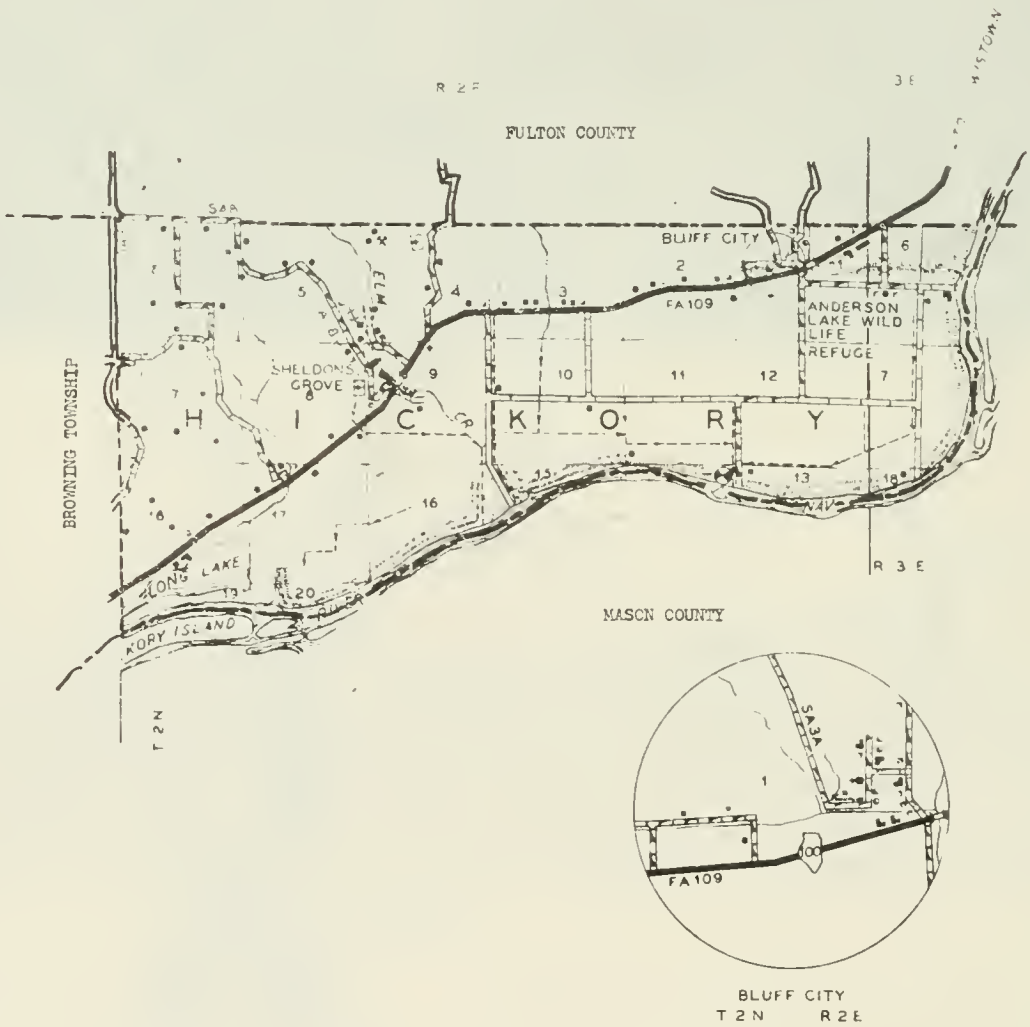

BLUFF CITY

At the eastern edge of Schuyler County, near the Illinois River, stands the village of Bluff City, which in 1950 had a population of seventy-five. It is served by the postoffice at nearby Browning. Bluff City was laid out in 1860 by Abraham Louderback. It is one of two communities in Hickory Township, the total population of which is 328. The earliest settlers of the township were a group composed of Amos Richardson, Jonathan Viles, Nicholas Viles and the latter's son-in-law, William Stevenson. They arrived in the spring of 1826 and established the nucleus of a small settlement of log cabins in the area.

SHELDON GROVE

Another community in Hickory Township is Sheldon Grove, composed, also, of seventy-five inhabitants and served by the postoffice at nearby Browning. The village is situated on State 100. Just southwest of it is Long Lake and Hickory Island.

HUNTSVILLE

One of the oldest villages in the county, Huntsville is a small trading center of the farming community in the western portion of Schuyler. It has a population of fifty, a number of retail stores and a postoffice. The village was founded in 1836 by William Spangler, Willis G. Moffitt, John T. Gast, George H. Briscoe, Samuel Warren and John L. Ewing. One of this group, William Spangler, was the first settler of what is now Huntsville Township. He arrived in 1832, but instead of coming from the East, as was customary then, Spangler came from the West—from Quincy, Illinois. The township today has a population of 496 and is entirely devoted to agriculture.

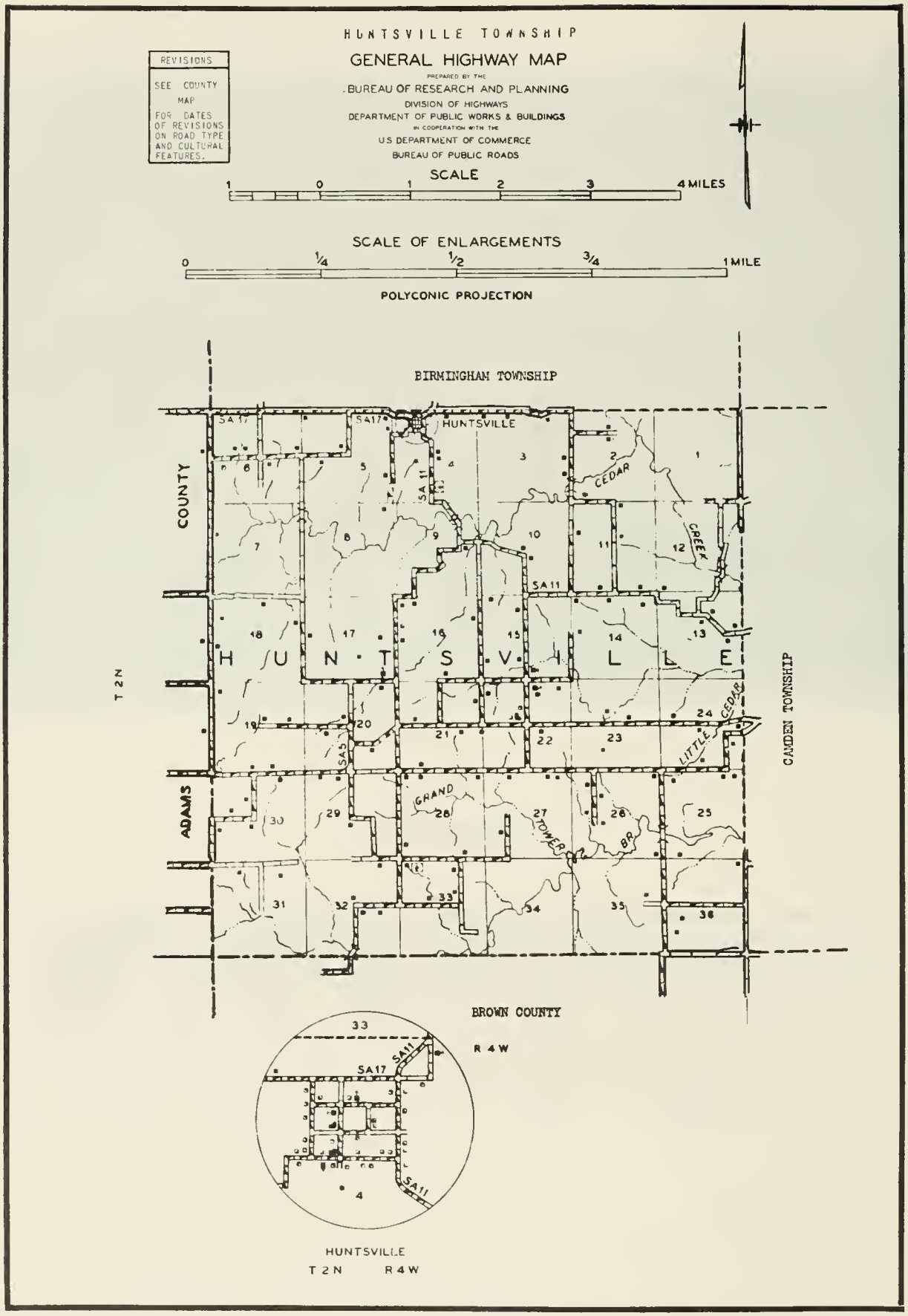
HUNTSVILLE TOWNSHIP
GENERAL HIGHWAY MAP
PREPARED BY THE
BUREAU OF RESEARCH AND PLANNING
DIVISION OF HIGHWAYS
DEPARTMENT OF PUBLIC WORKS & BUILDINGS
IN COOPERATION WITH THE
U.S. DEPARTMENT OF COMMERCE
BUREAU OF PUBLIC ROADS
REVISIONS
SEE COUNTY MAP FOR DATES OF REVISIONS ON ROAD TYPE AND CULTURAL FEATURES.
SCALE
1 0 1 2 3 4 MILES
SCALE OF ENLARGEMENTS
0 1/4 1/2 3/4 1 MILE
POLYCONIC PROJECTION
BIRMINGHAM TOWNSHIP
HUNTSVILLE
COUNTY
ADAMS
T 2 N
CAMDEN TOWNSHIP
BROWN COUNTY
R 4 W
CEDAR
CREEK
LITTLE CEDAR
GRAND
TOWER BR
SA 17
SA 11
SA 5
HUNTSVILLE
T 2 N R 4 W



LITTLETON

Having a present population of 215, the incorporated village of Littleton was platted in 1849 by James Little and his son-in-law, Dr. William H. Window. The village is located in the north portion of Schuyler County on State 101 and just west of US 67. Littleton has its own postoffice and a number of retail stores and automotive and other service establishments. It is the principal community in Littleton Township, which has a total population of 667. First settler of the township was David Tramor, who arrived early in 1825, or the same year in which Schuyler County was organized.

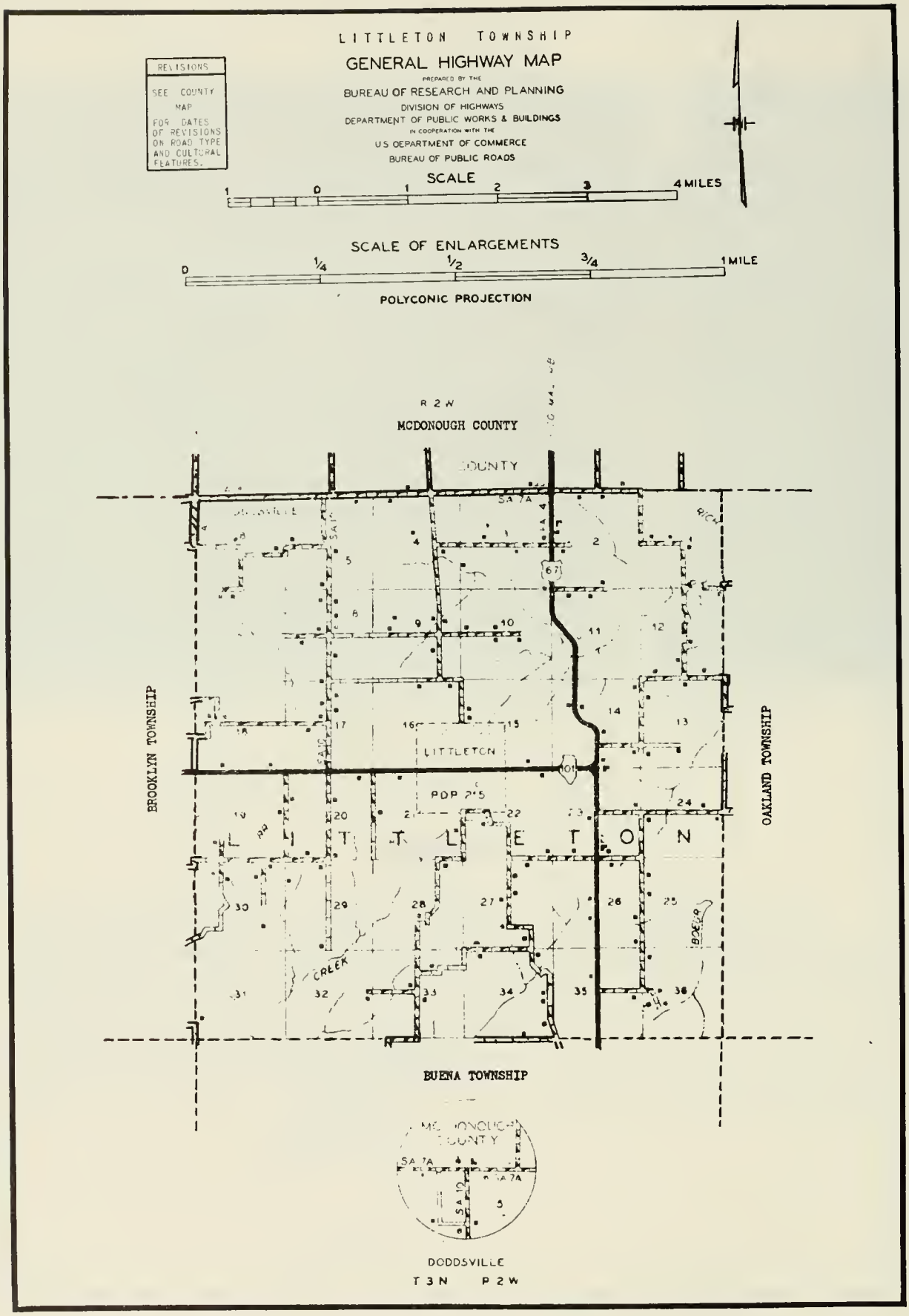
LITTLETON TOWNSHIP
GENERAL HIGHWAY MAP
PREPARED BY THE
BUREAU OF RESEARCH AND PLANNING
DIVISION OF HIGHWAYS
DEPARTMENT OF PUBLIC WORKS & BUILDINGS
IN COOPERATION WITH THE
U.S. DEPARTMENT OF COMMERCE
BUREAU OF PUBLIC ROADS
REVISIONS
SEE COUNTY MAP FOR DATES OF REVISIONS ON ROAD TYPE AND CULTURAL FEATURES.
SCALE
1 0 1 2 3 4 MILES
SCALE OF ENLARGEMENTS
0 1/4 1/2 3/4 1 MILE
POLYCONIC PROJECTION
R 2 W
MCDONOUGH COUNTY
BROOKLYN TOWNSHIP
OAKLAND TOWNSHIP
LITTLETON
BUENA TOWNSHIP
DODDSVILLE
T 3 N P 2 W

DODDSVILLE

Another community in Littleton Township is the hamlet of Doddsville, located on the boundary line between Schuyler and McDonough counties. The hamlet was platted in 1836 by Samuel Dodds and Paris Wheeler, early settlers of the region.

OAKLAND TOWNSHIP

GENERAL HIGHWAY MAP

PREPARED BY THE
BUREAU OF RESEARCH AND PLANNING
DIVISION OF HIGHWAYS
DEPARTMENT OF PUBLIC WORKS & BUILDINGS
IN COOPERATION WITH THE
U.S. DEPARTMENT OF COMMERCE
BUREAU OF PUBLIC ROADS

REVISIONS

SEE COUNTY MAP FOR DATES OF REVISIONS ON ROAD TYPE AND CULTURAL FEATURES.

SCALE

1 0 1 2 3 4 MILES

SCALE OF ENLARGEMENTS

0 1/4 1/2 3/4 1 MILE

POLYCONIC PROJECTION

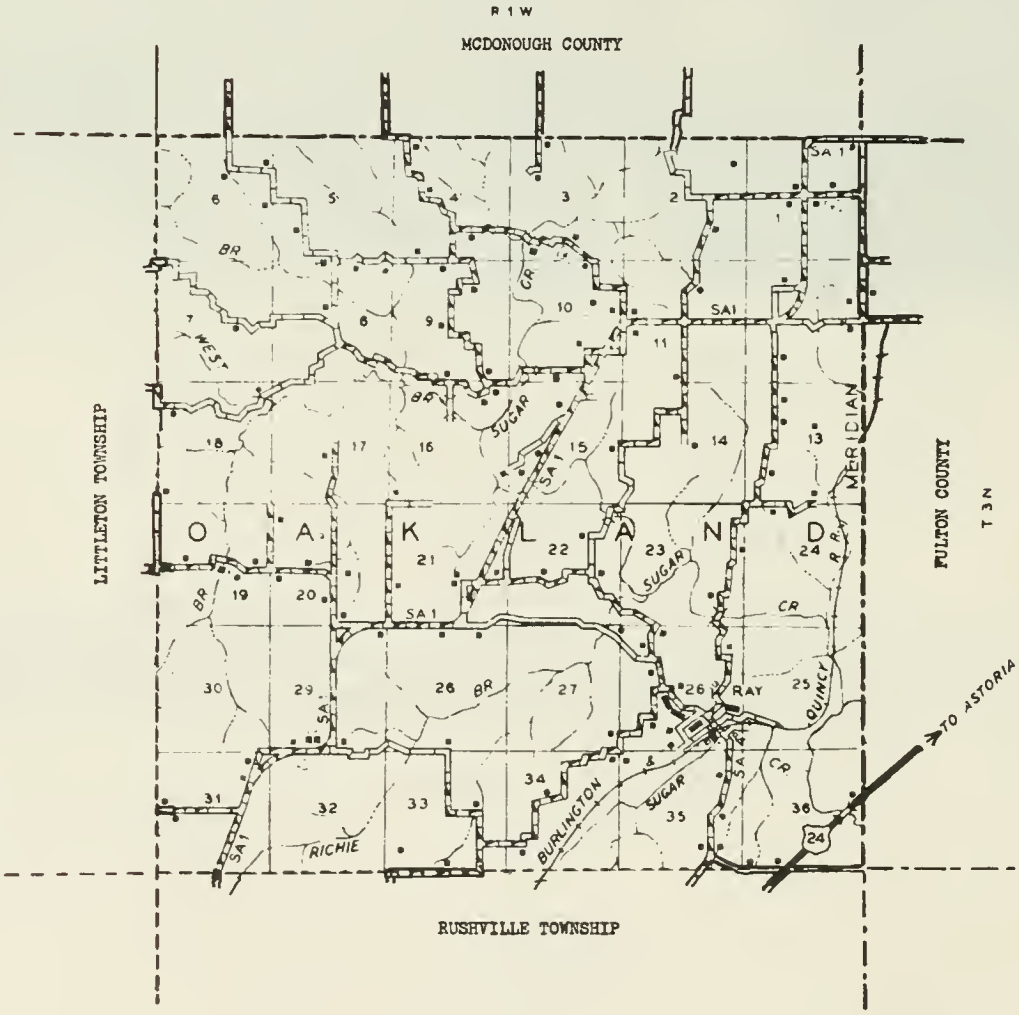



RAY

At first called Oakland, the village of Ray received its present name when the Chicago, Burlington & Quincy Railroad was built through the area in the late 1850's. The village has a number of retail stores and a postoffice. It is located just northwest of US 24. At the present time Ray has a population of 115. It is the only community in Oakland Township, with a total population of 454. It was in 1832 that the township's first settler, Richard Ashcraft, arrived from Kentucky. He afterwards became a preacher of the Baptist faith.

RUSHVILLE TOWNSHIP

GENERAL HIGHWAY MAP

PREPARED BY THE
BUREAU OF RESEARCH AND PLANNING
DIVISION OF HIGHWAYS
DEPARTMENT OF PUBLIC WORKS & BUILDINGS
IN COOPERATION WITH THE
U.S. DEPARTMENT OF COMMERCE
BUREAU OF PUBLIC ROADS

REVISIONS
SEE COUNTY MAP FOR DATES OF REVISIONS ON ROAD TYPE AND CULTURAL FEATURES.

SCALE

1 0 1 2 3 4 MILES

SCALE OF ENLARGEMENTS

0 1/4 1/2 3/4 1 MILE

POLYCONIC PROJECTION

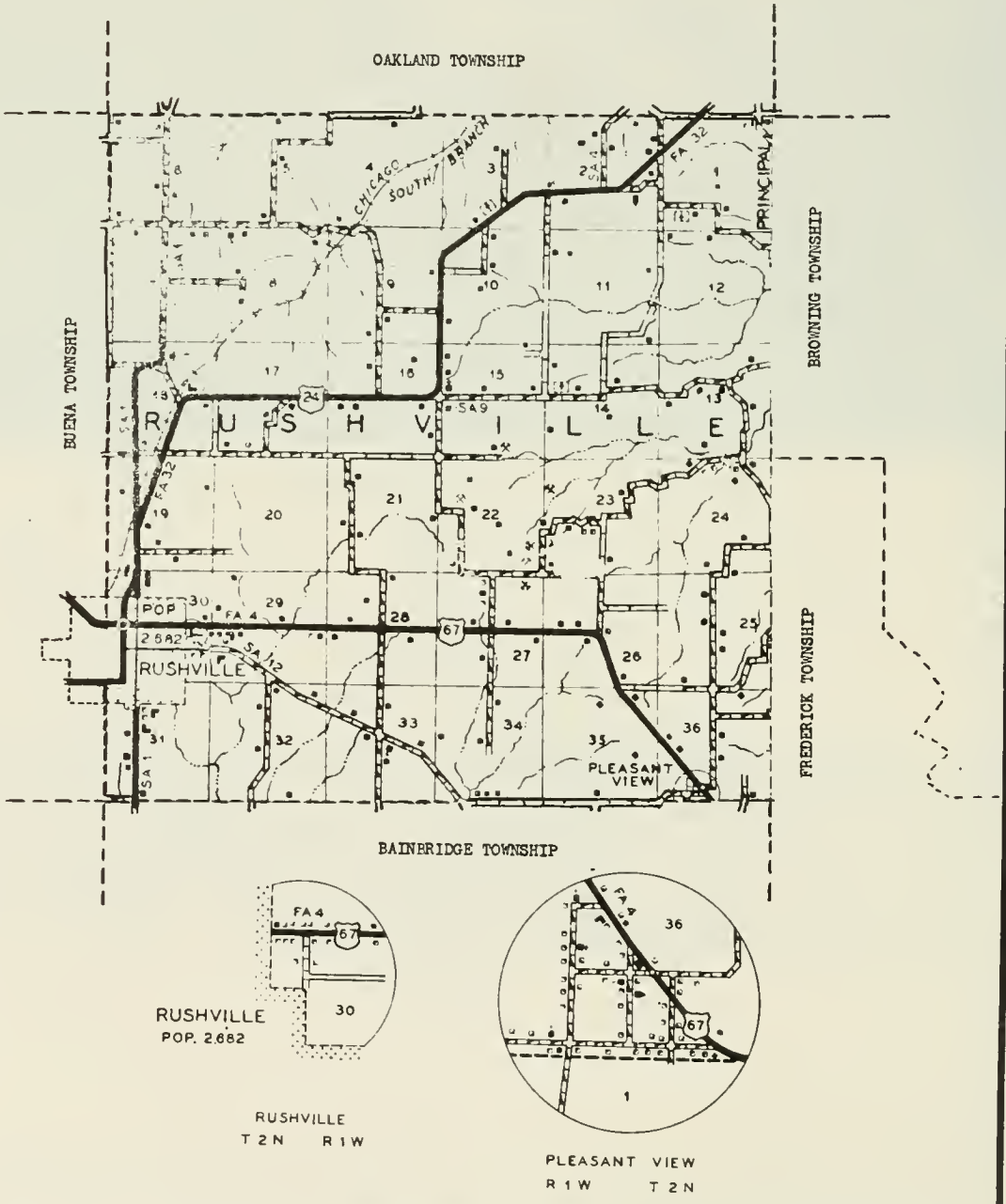

RUSHVILLE TOWNSHIP

PLEASANT VIEW

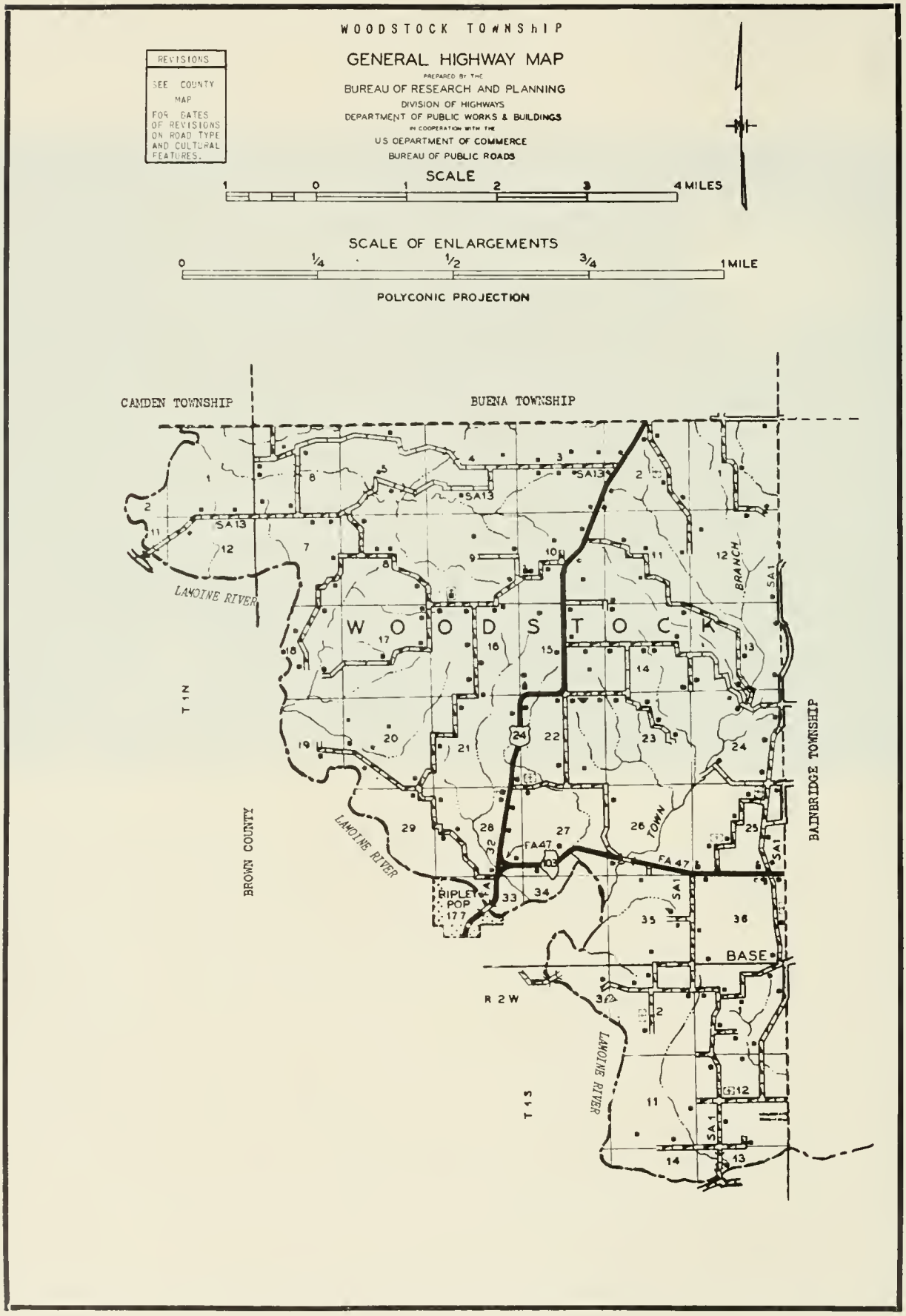
WOODSTOCK TOWNSHIP
GENERAL HIGHWAY MAP
PREPARED BY THE
BUREAU OF RESEARCH AND PLANNING
DIVISION OF HIGHWAYS
DEPARTMENT OF PUBLIC WORKS & BUILDINGS
IN COOPERATION WITH THE
US DEPARTMENT OF COMMERCE
BUREAU OF PUBLIC ROADS
REVISIONS
SEE COUNTY MAP FOR DATES OF REVISIONS ON ROAD TYPE AND CULTURAL FEATURES.
SCALE
1 0 1 2 3 4 MILES
SCALE OF ENLARGEMENTS
0 1/4 1/2 3/4 1 MILE
POLYCONIC PROJECTION
CAMDEN TOWNSHIP
BUENA TOWNSHIP
BAINBRIDGE TOWNSHIP
BROWN COUNTY
T 1 N
T 1 S
R 2 W
LAMOINE RIVER
LAMOINE RIVER
LAMOINE RIVER
TOWN BRANCH
W O O D S T O C K
SA 13
SA 1
FA 47
RIPLEY POP 177
BASE

BETHANY NORTH CHURCH & CEMETERY Rushville
Rt. 1

CAMDEN METHODIST CHURCH Camden
W. C. Glazier Rev.

HOUSTON METHODIST CHURCH & CEMETERY Rushville
1846 Houston School-1918



FREE METHODIST CHURCH Rushville
Wayne Cill Rev. Built 1947



CURRY CHAPEL Rt. 3 Rushville
Wesley Phillips Minister Built March 1898

PLEASANT VIEW METHODIST CHURCH Rushville
A. H. Fairchild Pastor Built 1953 Star Rt

MUD VALLEY CHURCH & CEMETERY — Browning
Old German Baptist Brethern

GUINEA CHURCH — Birmingham
Rt. 1 — ½ acre

SHELDON'S GROVE METHODIST CHURCH & CEMETERY
Browning Star Rt. Sheldon's Grove

METHODIST CHURCH Ray
Built 1900

UNIVERSITY OF ILLINOIS

EBENEZER BAPTIST CHURCH & CEMETERY Rushville
Rt. 4

FIRST METHODIST CHURCH Rushville
Joe Mason Pastor Built 1918

THE BETHANY METHODIST CHURCH Camden
W. C. Glasier Rev. Built in 1914

SHILOH CHURCH
W. C. Glazier Rev. Built 1907



METHODIST CHURCH Huntsville
W. C. Glazier Rev.



METHODIST CHURCH Littleton
Ray Heilborn Pastor Built 1907

METHODIST CHURCH Brooklyn
Ray Heilborn Rev.

BAPTIST CHURCH Littleton
William Nelson Rev. Built 1909

FIRST METHODIST CHURCH Rushville
Rev. J. A. Mason Pastor New Addition Built 1954

FEY SCHOOL Rt. 2
Rushville

CAMDEN GRADE SCHOOL
Dist. No. 1 Prin. Eugene Rittenhouse



BROWNING CONSOLIDATED SCHOOL
Dist. No. 1 Virgil A. Johnson Prin.

RAWSON, CHARLES S. Rt. 1
La Prairie 1 acre
Formerly Washington School Dist. 63

WEBSTER SCHOOL - District No. 1
Rushville R. Fulks Prin. Built 1941-42

WHITE OAK SCHOOL Rt. 4
Rushville Built 1874 1 acre

BETHEL GRADE SCHOOL Rt. 2
Rushville 1 acre

BROWNING GRADE SCHOOL - District No. 1
Prin. Virgil Johnson Built 1912

HALL SCHOOL Rt. 3
Rushville Closed May 1954 1 acre

GUINEA SCHOOL Rt. 1
Birmingham ½ acre

HUNTSVILLE CONSOLIDATED GRADE SCHOOL
Taken from West

FREDERICK GRADE SCHOOL - Dist. No. 1
Una Moier Prin.

CENTER SCHOOL & BAINBRIDGE TOWN HALL
Frederick Dist. 84 Rt. 1 1 acre

RUSHVILLE HIGH SCHOOL - District No. 1
O. Briggs Supt. F. Shell Prin.
Built in 1913-14

LAWLER, JAMES Dist. 76 Rt. 4
Rushville-Formerly H. Dell Schl. 1 acre

BROOKLYN UNIT NO. 1 GRADE SCHOOL
Built 27 Gym 52

LITTLETON GRADE SCHOOL
Scott Logenbaugh Prin. Built 1907

PLEASANT RIDGE SCHOOL Rt. 1
Industry

CONSOLIDATED GRADE SCHOOL
Ray

BADER GRADE SCHOOL Dist. 45
Bader 1929

BADER CEMETERY Rt. 2
Browning

GOOD HOPE CEMETERY Rt. 4
Rushville

SUGAR GROVE NORTH CEMETERY Rt. 4
Rushville 1 acre

WEST CEMETERY
Camden

RIDGEVILLE CEMETERY - Baptist Church
Browning Rt. 1



PERSHINGER CEMETERY Rt. 2
Rushville

WHITE OAK CEMETERY Rt. 1
Camden

PRICE CEMETERY Star
Browning

BLUFF CITY CEMETERY-METHODIST CHURCH
Browning Star

SALSBERRY CEMETERY Star
Browning

PHILLIPS CEMETERY Rt. 1
Ray

BLACKBURN CEMETERY Rt. 1
Birmingham

PALM CEMETERY & MEMORIAL CHAPLE
Rushville Rt. 2 3 acres

HUNTSVILLE CEMETERY

LANGFORD CEMETERY Rt. 2
Rushville

WAITMAN CEMETERY Rt. 1
Camden

THOMPSON CEMETERY Rt. 1
Littleton 1 acre

BROOKLYN CEMETERY

RUSHVILLE CEMETERY Rt. 4
Rushville



GILLETTE CEMETERY Rt. 1
Frederick

BROWNING CEMETERY Rt. 2
Browning

ROUND PRAIRIE CEMETERY Star
Plymouth

SIMMS CEMETERY

LITTLETON CEMETERY Rt. 1
Littleton

SURRATT CEMETERY Rt. 2
Rushville

MARLOW CEMETERY Rt. 1
Camden

ABBOTT, E. L. Rt. 1
Rushville 75 acres

ABER, FRED Rt. 2
Rushville 304 acres

ABBOTT, LOTTIE Rt. 1
Ray 3 80 acres

ACKERS, LUSTER Rt. 4
Rushville 119 acres

ABER, FRED Rt. 2
Rushville 304 acres

ACHESON, ROLLIN Rt. 4
Rushville 80 acres

ACHESON, ROLLIN — Rt. 1
Frederick — 251 acres

ACHESON, WILBUR — Rt. 4
Rushville — 9 0 acres

ACKLEY, ALICE — Rt. 1
Huntsville — 197 acres

ACKLEY, MRS. ALICE — Rt. 1
La Prairie — 160 acres

ACKMAN, FOREST E. — Rt. 2
Rushville — 80 acres

AGANS, CHESTER R. — Rt. 3
Rushville — 80 acres

AGANS, J. E. — Rt. 1
Camden — 175 acres

AGANS, WINNIE — Rt. 1
Huntsville — 80 acres

ALBERS, ALBERT E. Rt. 1
La Prairie 80 acres

ALTERS, CLIFFORD Rt. 3
Rushville 120 acres

ALFORD, HENRY Rt. 1
Camden 160 acres

ALTERS, MAYME Rt. 2
Rushville 92 acres



ALLEN, DR. S. S. Rt. 1
Augusta 500 acres

ALTON, KENNETH Rt. 1
Birmingham 68 acres

ALLENSWORTH, DONALD Rt. 1
Huntsville 90 acres

AMBROSIUS, STERLING Star
Augusta 0 acres

ANDERSON, CHESTER R. Star
Camden 240 acres

APPLEGATE, BERT Rt. 1
Rav 80 acres

APPLEGATE, GRACE Rt. 1
Littleton 120 acres

APPLEGATE, MRS. RICHARD Rt. 1
Littleton 80 acres

APPLEGATE, RICHARD MRS. Rt1
Littleton 80 acres

ARMEL, HENRY S. Star
Brooklyn 120 acres

ARMEL, WARREN Rt. 2
Rushville 91 acres
In family over 100 years

ARMSTRONG, BERT Rt. 2
Rushville 100 acres

ARMSTRONG, THOMAS — Rt. 2
Rushville — 90 acres

ARNOLD MILLS — Star
Frederick John B. Arnold — 7 acres

ARTIS, RAY — Rt. 1
Camden — 8 acres

ASBURY, CLIFFORD L. — Rt. 1
Camden — 21 acres

ASHMORE, A. M.
Birmingham — 240 acres

ATEN, CLARENCE — Rt. 1
Browning — 105 acres

ATEN, LESLIE — Rt. 2
Rushville — 160 acres

ATEN, OSCAR W. — Rt. 1
Ray — 320 acres

AVERY, ANNA J. Rt. 4
Rushville 11 acres

AVERY, J. L. Rt. 1
Camden

AVERY, ANNA Rt. 1
Rushville 247 acres

BACON, ERMA M. Rt. 1
Augusta 80 acres

AVERY, J. L. Rt. 1
Camde- LaFayette Stock Farms 820 acres

BACON, JESSIE M. Rt. 1
Augusta 87 acres

AVERY, J. L. Rt. 1
Camden 380 acres

BADER, DONALD Rt. 1
Browning 200 acres

BADER, DONALD O. Rt. 2
Browning 80 acres

BADER, H. O. ESTATE Rt. 2
Browning 120 acres
In family since 1834

BADER, INEZ & RUBY Rt. 2
Browning 80 acres

BAILEY, ROBERT E. Rt. 1
Camden 177 acres

BAKER, BURDETTE Rt. 2
Rushville 244 acres

BAKER, JOHN C. Rt. 2
Browning 144 acres



BAKER, JOHN C. Rt. 2
Browning Ten. House

BAKER, JOHN C. Rt. 2
Browning 164 acres



BAKER, L. R. MRS. Rt. 2
Rushville 118 acres

BAKER, PRUDIE Rt. 2
Browning 125 acres

BAKER, PRUDIE Rt. 2
Browning 85 acres

BANKES, C. L, Rt. 1
Frederick 70 acres

BANKES, LEONARD Rt. 1
Rushville 280 acres

BARTOFF, CARRIE & BOQUE, ALTA Rt. 1
Frederick 120 acres

BARNES, EDNA J. Rt. 1
Littleton 240 acres

BARNES, EDNA J. Rt. 1
Littleton W. Greer Mgr. 80 acres

BARNES, HILDRETH — Rt. 1
Rushville — 315 acres



BARNES, HILDRETH — Star
Rushville — 140 acres

BARNES, HILDRETH — Rt. 1
Camden — 100 acres

BARNES, HILDERTH
Brooklyn — 240 acres

BARNES, HILDRETH — Rt. 1
Ray — 274 acres

BARNES, HILDRETH — Rt. 1
Rushville — 160 acres

BARNES, HILDRETH — Rt. 4
Rushville — 268 acres



BARNES, HILDRETH — Rt. 1
Ray — 1 acre

BARNES, HILDRETH — Rt. 1
Ray — 100 acres

BARNES, HILDRETH — Rt. 1
Ray — 540 acres

BARNES, HILDRETH & DEMAREE, LULA A.
Ray — 146 acres

BARNES, VERNON — Rt. 1
Camden — 147 acres

BARTLETT, EDWIN — Rt. 1
Birmingham — 110 acres

BARTLETT, MARY — Rt. 3
Rushville — 160 acres

BARRETT, WILLIAM — Rt. 1
Littleton — 100 acres



BARTLETT, ASA — Rt. 3
Rushville — 160 acres

BARTLOW, ALICE
Rushville

Rt. 1
120 acres

BARTLOW, FAY W.
Littleton

160 acres

BARTLOW, BYRON
Rushville

Rt. 1
1 acre

BARTLOW, FRED C.
Huntsville

Rt. 1
147 acres

BARTLOW, BRUCE
Littleton

Rt. 1
40 acres

BARTLOW, HOWARD P.
Rushville

Rt. 2
160 acres

BARTLOW, DARWIN
Huntsville

Rt. 1
146 acres

BARTLOW, HOWARD P.
Rushville

Rt. 4
200 acres

BARTLOW, HOWARD — Rt. 3
Rushville — 4 08 acres

BARTLOW, HOWARD P. — Rt. 4
Rushville — 5 acres

BARTLOW, RUTH — Rt. 1
Huntsville — 160 acres

BARTON, NELLIE — Rt. 4
Rushville — 210 acres

BATTERTON, RUSSEL F. — Rt. 2
Browning — 100 acres

BAUER, ISRAEL — Rt. 1
Rushville — 16 0 acres

BAUER, MARY M. — Rt. 1
Rushville — 80 acres

BAUER, MARY M. — Rt. 1
Rushville — 160 acres
In family since 1845

BAXTER, GEORGE ESTATE — Rt. 1
Augusta — 112 acres

BAXTER, HERMAN C. — Rt. 1
Ray — 200 acres
Breeder Reg. Aberdeen Angus Cattle

BAXTER, HORACE B. & HERMAN C.
Ray Rt. 1 — 480 acres
In family over 100 years

BAXTER, LOIS
Brooklyn — 80 acres

BAXTER, RALPH — Star
Rushville — 160 acres

BAXTER, W. B. — Rt. 1
Littleton — 110 acres

BAXTER, W. B. — Rt. 1
Littleton — 40 acres

BEADLES, JOHN — Rt. 1
Huntsville — 100 acres

BEAM, HOMER H. Rt. 2
Browning ½ acre

BEAM, HOMER H. Rt. 2
Browning 80 acres

BEAM, LAURA Rt. 1
Ray 309 acres

BEAR, WILLIAM Rt. 1
Mt. Sterling 140 acres

BECHTEL, NOAH Rt. 1
Huntsville 80 acres

BECROFT, WILLIAM Rt. 1
Huntsville 3 acres

BEDENBENDER, FRED Rt. 2
Rushville 80 acres

BEDENBENDER, GEORGE ESTATE Rt. 2
Rushville 157 acres

BEDENBENDER, HOMER — Rt. 2
Rushville — 3 acres

BEDWELL, NETTIE — Rt. 1
Industry — 40 acres

BEDWELL, RALPH & NINA — Rt. 1
Littleton — 80 acres

BEEBE, FRED — Rt. 4
Rushville — 3 acres

BEEBE, RAY — Rt. 1
Mt. Sterling — 148 acres

BELDEN, LLOYD — Rt. 1
Augusea — 172 acres

BELDEN, WILLIAM — Rt. 1
Augusta — 80 acres

BELL, VILAS — Rt. 1
Birmingham — 120 acres

BELLOMY, MISS ETHEL — Rt. 4
Rushville — 58 acres

BELLOMY, V. G. — Rt. 4
Rushville — 160 acres

BEL'ILLE, JILES — Rt. 2
Browning — 80 acres

BENSON, DR. H. W. — Rt. 2
Rushville — 160 acres

BENSON, H. W. DR. — Rt. 1
Rushville — 200 acres

BENSCN, DR. H. W. — Rt. 2
Rushville — 160 acres

BENSON, H. W. DR. & BUSBY, ROY
Rushville — 260 acres

BENSON, H. W.
Rushville — Rt. 1
328 acres

BENSON, MARY — Rt. 4
Rushville — 213 acres

BISHOP, BEATRICE, BOEHM & FLORENCE
Rushville — 212 acres



BETHANY NORTH CHURCH — Rt. 1
Rushville — 17 acres

BLACK, RETTIE — Rt. 2
Rushville — 80 acres

BILDERBACK, STERLING — Star
Huntsville

BLACK, ROBERT — Rt. 2
Rushville — 150 acres

BILDERBACK, STERLING — Rt. 1
Augusta — 120 acres

BLACK, ROBERT
Rushville — 1 acre

BLACKBURN, CY — Rt. 1
Brooklyn — 120 acres

BLACKBURN, CY — Star
Huntsville — 277 acres

BLICKENSTAFF, HERBERT — Rt. 2
Browning — 122 acres

BLODGETT, LAURA M. — Rt. 2
Rushville — 47 acres

BOEHM & SONS — Rt. 2
Rushville Feed Lot — 56 acres

BOFFMAN, MRS. RUBY — Rt. 1
Camden — 162 acres

BOLENDER, JOHN — Rt. 1
Littleton — 140 acres

BOLLINGER, ERNEST — Star
Browning — 160 acres

BOLLINGER, L. B. Rt. 2
Browning 168 acres

BONSER, ROY Rt 2
Rushville 133 acres

BOLTON, CARL E. Rt. 1
Augusta 94 acres

BONSER, ROY Rt. 4
Rushville 181 acres

BOLTON, H. R. ESTATE Rt. 1
Augusta 145 acres



BONSER SISTERS Rt. 4
Rushville 160 acres

BOLTON, H. R. ESTATE Rt. 1
Augusta 110 acres

BORTLOW, CORRINE Rt. 1
Huntsville 83 acres

BOTTOFF, INA — Rt. 1
Augusta — 80 acres

BOTTS, ROLEN — Rt. 1
Camden — 250 acres

BOTTORFF, GEORGE E. — Rt. 1
Augusta — 143 acres

BOUNDS, ELA — Rt. 1
Littleton — 240 acres

BOTTS, HAROLD — Rt. 1
Camden — 250 acres

BOWERS, AILEEN — Rt. 3
Rushville — 80 acres

BOTTS, HAROLD — Rt. 1
Camden — 70 acres

BOYD, ELVA — Rt. 1
Rushville — 160 acres

BOYD, ELVA
Rushville

Rt. 1
120 acres

BOYD, OSBORNE
Ruahville

Rt. 1
120 acres

BOYD, HAROLD R.
Rushville

Rt. 1
8 0 acres

BOYD, OSBORNE & LULA
Rushville

Rt. 1
160 acres

BOYD, HAROLD R.
Rushville

Rt. 1
8 0 acres

BOYD, ROBERT, CORBRIDGE, C. & TUTT, L.
Ray Rt. 1

140 acres

BOYD, LEWIS
Browning

Rt. 1
61 acres

BOYD, VAIL
Rushville

Rt. 1
80 acres

BRADLEY, FLOYD — Rt. 2
Rushville — 120 acres

BRADLEY, MAUDE — Rt. 2
Rushville — 182 acres

BRADMAN, JIM — Rt. 1
Frederick — 120 acres

BRAUN, C. E. — Star
Plymouth — 125 acres

BREEDEN, VIRGIL — Rt. 1
Birmingham — 70 acres

BREEN, HANSEL — Rt. 1
Birmingham — 200 acres

BRETT, MRS. FLOYD — Rt. 2
Rushville — 120 acres

BRICKER, C. S. — Rt. 1
Ray — 80 acres

BRIGGS, ALFRED — Star
Huntsville — 113 acres

BRIGGS, EDWARD — Rt. 1
Huntsville — 160 acres

BRIGGS, LOREN — Rt. 2
Rushville — 100 acres

BRINEY, HERSCHEL — Star
Browning — 267 acres

BRINEY, HERSCHEL — Rt. 1
Ray — 253 acres

BRINEY, HERSCHEL — Star
Browning — 100 acres

BRINES, MRS. LENA — Rt. 1
Rushville — 283 acres

BRINES, MRS. MONROE V. — Rt. 1
Camden — 280 acres



BRINEY, RALPH — Star
Browning — 15 acres

BRINEY, ROGER — Rt. 4
Rushville — 480 acres

BRINEY, RALPH — Star
Browning — 33 7 acres

BRINEY, WILBURN — Rt. 2
Rushville — 240 acres

BRINEY, ROGER — Star
Browning — 300 acres

BRINEY, WILBURN — Rt. 1
Frederick — 160 acres

BRINEY, ROGER — Star
Browning — 360 acres

BRISTOL, MAUDE — Rt. 1
Birmingham — 110 acres

BROCK, LYLE — Rt. 1
Augusta — 100 acres

BROCK, LYLE — Rt. 1
Augusta — 138½ acres

BROCK, WILLIAM — Rt. 1
Vermont — 620 acres

BROUGH, DONALD J. — Star
Birmingham — 78 acres

BROUGH, KENNETH & DOROTHY — Star
Birmingham — 174 acres

BROUGH, KENNETH & DOROTHY — Star
Birmingham — 150 acres

BROWN, MRS. BAXTER — Rt. 4
Rushville — 200 acres

BROWN, CLYDE E. — Rt. 2
Rushville — 160 acres

BROWN, CLYDE Rt. 1
Frederick 300 acres

BROWN, ROBERT W. Rt. 2
Rushville 184 acres

BROWN, CLYDE E. Rt. 1
Frederick 260 acres

PRICE, MRS. VENA & BROWN, VINCENT
Vermont Rt. 1 280 acres

BROWN, DON & LUEBECK, WORKNAN
Browning Rt. 2 417 acres

BRUBECK, C. O. Rt. 1
Frederick 160 acres

BROWN, ERMAL Rt. 2
Rushville 50 acres

BRYANT, DODD Rt. 2
Browning 30 acres

BRYANT, VIRGINIA — Rt. 2
Browning — 91 acres

BUBB, WAYNE — Star
Plymouth — 148 acres

BUNFILL, FRED — Rt. 2
Rushville — 120 acres

BURMOOD E. A. & VIOLA S. — Rt. 2
Plymouth — 70 acres

BURMOOD, RAY — Rt. 1
Huntsville — 87 acres

BURMOOD, RAY — Rt. 1
Huntsville — 80 acres

BURMOOD, VERNON — Rt. 1
Augusta — 110 acres

BURNETT, CARL E. — Rt. 2
Rushville — 80 acres

BURNHAM, IRA — Rt. 1
Littleton — 283 acres

BURNHAM, IRA — Rt. 1
Littleton — 283 acres

BURNHAM, IRA — Rt. 1
Littleton — Ten. House

BURNS, MARY — Rt. 1
Frederick — 5 acres

BURNSIDE, DELLA — Star
Rushville — 212 acres

BURNSIDES, GLENN — Rt. 4
Rushville — 160 acres

BURNSIDE, HENRY — Rt. 4
Rushville — 53 acres

BURNSIDE, JAMES ESTATE — Rt. 4
Rushville — 240 acres

BURNSIDE, JAMES ESTATE — Rt. 4
Rushville — 100 acres

BURNSIDE, RUSSELL — Rt. 4
Rushville — 80 acres

BURNSIDE, RUSSELL — Rt. 4
Rushville — 110 acres

BURTON, ARLIE — Rt. 1
Browning — 168 acres

BUSBY, ROY — Rt. 3
Rushville — 213 acres

OSBORNE, BOYD & BUSBY, ROY — Rt. 1
Ray — 300 acres

BUTLER, IDA — Rt. 2
Browning — 80 acres

BYRNES, HARVEY — Star
Rushville — 20 acres

CABLE, C. R. Rt. 2
Browning 123 acres

CAIN, ARTHUR Rt. 1
La Prairie 120 acres

CALDWELL, HAROLD Rt. 1
Industry 120 acres

CALDWELL, MAE Rt. 1
Industry 160 acres

CALDWELL, MERLE Rt. 1
Littleton 120 acres

CALDWELL, ROSS Rt. 1
Littleton 20 acres

CALDWELL, ROSS Rt. 1
Littleton 120 acres

CALVIN, EDITH Star
Huntsville 120 acres

CAMEL, LUTHER — Rt. 1
Birmingham — 80 acres

CAMERON MYRA — Rt. 4
Rushville — 203 acres

CAMP, DR. HARRY M. — Rt. 1
Brooklyn — 320 acres

CAMP, MAMMIE & DORSETT, MARTHA
Huntsville — 200 acres

CAMPBELL, FLORENCE — Rt. 1
Mt. Sterling — 240 acres

CAMPBELL, NELL — Rt. 3
Rushville — 110 acres

CORNS, LLOYD — Rt. 1
Augusta — 110 acres

CARROLL, EARL — Rt. 1
Camden — 160 acres

CARTHAGE COLLEGE of CARTHAGE, ILLINOIS
Augusta Rt. 1 180 acres

CASSEL, M. E.
Bader 157 acres

CARTHAGE COLLEGE Rt. 1
Huntsville 188 acres

CASSENS, GEORGE Rt. 1
Huntsville 120 acres

CARTY, CLYDE B. Rt. 4
Rushville 160 acres

CHAPMAN, MAURICE Rt. 1
Frederick 132 acres

CARTY, CLYDE B. Rt. 1
Ray Stover Lee Mgr. 120 acres

CHAPMAN, FRED Rt. 1
Camden 76 acres

CHICK, HARRY & DOUGHERTY, RAY Rt. 1
Ray 160 acres

CHICK, HARRY & DAUGHERTY, RAY
Ray Rt. 1 160 acres

CHIPMAN, ZELLA Rt. 1
Littleton 160 acres

CHOCKLEY, CLARENCE & IRENE Star
Augusta 93 acres

CHOCKLEY, HEARL L. Star
Augusta 86 acres

CHOCKLEY, HENRY Rt. 2
Rushville 164 acres

CHOCKLEY, VICTOR Rt. 1
Rushville 120 acres

CHOCKLEY, WILLIAM Rt. 1
Ray 80 acres

CHOCKLEY, WILLIAM — Rt. 1
Ray — 80 acres

CLAYTON, ARNOLD A. — Rt. 1
Camden — 310 acres

CHODSEY, MAMIE C. — Rt. 1
Ray — 80 acres

CLAYTON MARVIN — Rt. 1
Camden — 86 acres

CLARK, EDWARD — Rt. 1
Browning — 134 acres

CLEEK, LAWRENCE — Rt. 1
Huntsville — 140 acres

CLAYTON, ADDIE B. — Rt. 4
Rushville — 120 acres

CLEMENTS, MAUREEN — Rt. 1
Littleton — 80 acres

CLEMENTS, WINNIE — Rt. 3
Rushville — 160 acres

COIL, MRS EVELYN — Rt. 2
Browning — 50 acres

COLES, J. H. — Rt. 2
Rushville — 97 acres

CONRAD, VAN — Rt. 1
Camden — 145 acres

CONWAY, CHARLES & CORA — Rt. 1
Huntsville — 136 acres
In family over 100 yrs.

CONWAY, KEITH E. — Rt. 1
Huntsville — 80 acres

CONWAY, J. W. — Rt. 1
Rushville — 13 acres

COOK, LEWIS — Rt. 1
Ray — 80 acres

COOK, VERNE RUBY ESTATE — Rt. 1
Vermont — 160 acres

COOPER, DELLA H. — Rt. 1
Frederick — 538 acres

COOPER, DELLA H. — Star
Rushville — 235 acres

COOPER, JERRY — Rt. 4
Rushville — 80 acres

COOPER, DELLA H. — Star
Rushville — 114 acres

COOPER, ROSIE — Star
Huntsville — 85 acres

COOPER, DELLA H. — Rt. 1
Frederick — 190 acres

CORDER, A. L. ESTATE — Rt. 1
Augusta — 80 acres

CORMAN, FRANK — Rt. 4
Rushville — 170 acres

CORRIE, JAMES — Rt. 1
Rushville — 79 acres

CORBRIDGE, HAL — Rt. 1
Rushville — 200 acres

CORRIE, JOHN G. — Rt. 1
Ray — 21 7 acres

CORRIE, JAMES — Rt. 3
Rushville — 200 acres

COX, A. R. — Rt. 1
Huntsville — 40 acres

CORRIE, JAMES — Rt. 3
Rushville — 80 acres

COX, EMERY M. — Star Rt.
Birmingham — 135 acres

COX, IRA — Rt. 2
Browning — 114 acres

COX, IVAN — Rt. 2
Rushville — 40 acres

COX, LOUIS — Rt. 1
Littleton — 290 acres

COX, SARAH — Rt. 2
Browning — 77 acres

CRAIN, HARRY — Rt. 1
Augusta — 231 acres

CRAIN, LAWRENCE E. — Rt. 1
Huntsville — 301 acres

CRANDALL, CHARLES M. — Rt. 1
Rushville — 200 acres

CRAWFORD, GUY H. — Rt. 1
Littleton — 130 acres

CRAWFORD, WAYNE — Rt. 1
Littleton — 170 acres

CRAWFORD, WAYNE — Rt. 1
Littleton — 86 acres

CRAYTON, ERNEST — Rt. 1
Augusta — 20 acres

CRIPE, OLIVER — Rt. 2
Browning — 160 acres

CRIPE, WILMER — Rt. 2
Browning — 138 acres

CRANE CREEK DRAINAGE DISTRICT — Rt. 1
Frederick

CRONE, DWIGHT — Rt. 2
Rushville — 123 acres

CROOK, FRANCES — Rt. 1
Littleton — 120 acres

CROOK, FRANCES — Rt. 1
Littleton — 120 acres

CROXTON & SONS, J. D. — Rt. 1
La Prairie — 160 acrea

CROXTON, FRANK — Rt. 1
La Prairie — 160 acres

CROXTON, J. D. & SONS — Rt. 1
La Prairie — 140 acres

CROXTON, HARRY — Rt. 4
Rushville — 40 acres

CROXTON, J. D. & SONS — Rt. 1
La Prairie — 220 acres

CROXTON & SONS, J. D. — Rt. 1
La Prairie

CROXTON, J. D. & SONS/ — Rt. 1
Huntsville — 200 acres

CROXTON & SONS, J. D. Rt. 1
La Prairie 160 acres

CUNNINGHAM, CECIL Rt. 3
Rushville 200 acres

CRUMLEY, GENE Rt. 3
Rushville 40 acres

CUNNINGHAM, DWIGHT Rt. 3
Rushville 240 acres

CRUMLEY, PAUL Rt. 3
Rushville 120 acres

CUNNINGHAM, DWIGHT & SONS Rt. 3
Rushville 80 acres

CULLANINE, MARGARET Rt. 1
Rushville 280 acres

CUNNINGHAM, DWIGHT Rt. 1
Rushville 158 acres

CUNNINGHAM, DWIGHT & SONS — Rt. 3
Rushville — 130 acres

CUNNINGHAM, RUSSELL — Rt. 3
Rushville — 350 acres

CUNNINGHAM, JAMES — Rt. 3
Rushville — 80 acres

CURRY, FRED & ROBERT, & VESTA
Homer Cox Trustee — No. 2 Ten. House



CUNNINGHAM, LUTHER C. — Rt. 1
Rushville — 20 acres

CURRY, FRED, ROBERT & VESTA
Homer Cox Trustee — Ten. House

CUNNINGHAM, ROGER — Rt. 1
Frederick — 350 acres

CURRY, FRED, ROBERT & VESTA
Frederick H. Cox Tr. — 1150 acres

CURRY, FRED MRS.
Frederick

CURRY, VESTA — Star Rt.
Rushville — 367 acres

CURTIS, GUY — Rt. 1
Ray — 145 acres

CURTIS, MRS. LULU — Rt. 3
Rushville — 220 acres

DAILEY, JOHN — Rt. 4
Rushville — 80 acres

DAILEY, JOHN — Rt. 4
Rushville — 120 acres

DALY, ERNEST — Star Rt.
Huntsville — 150 acres

DALY, ROY & E.J. — Rt. 1
Camden — 280 acres

DAMAREE, LULA — Rt. 4
Rushville — 80 acres

DANNER, BRANSFORD — Rt. 1
Astoria — 200 acres

DANNER, CHARLES A. — Rt. 2
Browning — 4½ acres

DANNER, EDWARD — Rt. 2
Browning — Ten. House

DANNER, EDWARD — Rt. 2
Browning — 93 acres

DANNER, FRED — Rt. 2
Browning — 151 acres

DANNER, ROSS E. — Rt. 1
Littleton — 160 acres

DAVIDSON, DONALD W. — Rt. 1
Huntsville — 260 acres

DAVIS, ARTHUR — Rt. 4
Rushville — 20 acres

DAVIS, FRANK — Rt. 1
Birmingham — 160 acres

DAVIS, DALE E. — Rt. 2
Rushville — 152 acres

DAVIS, MAURICE W. — Star
Birmingham — 80 acres

DAVIS, DALE — Rt. 1
Huntsville — 265 acres

DAVIS, MAURICE W. — Star Rt.
Birmingham — 80 acres

DAVIS, ERNEST & OSCAR — Rt. 1
La Prairie — 160 acres

DAVIS, OSCAR — Rt. 1
La Prairie — 133 acres



DAVIS, ROWLIE — Rt. 2
Rushville — 80 acres

DAVIS, WILLIAM R. — Rt. 2
Rushville — 76 acres

DAWSON, INEZ — Rt. 1
Browning — 152 acres

DAY, LLOYD L. — Rt. 1
Ray — 294 acres

DAY, LLOYD L. — Rt. 1
Ray — 294 acres

D'CAMP, SAM — Rt. 1
Littleton — 100 acres

DEAN, DAVID — Rt. 1
Ray — 82 acres

DEAN, DAVID — Star
Rushville — 11 acres

DEAN, HENRY
Rushville

Rt. 4
190 acres

DEAN, HENRY
Rushville

Rt. 4
80 acres



DEAN, HOMER
Rushville

Rt. 1
110 acres

DEAN, JOHN B.
Rushville

Rt. 4
80 acres

DEAN, JUDSON
Rushville
Breeder of Beef Shorthorns

Rt. 1
160 acres

DEAN, ROBERT E.
Camden

Rt. 1
144 acres

DEAN, ROBERT E.
Rushville

Rt. 2
80 acres

DEAN, WILLIAM H.
Rushville

Rt. 3
160 acres

DEANE, MRS. GEORGE
Rushville

Rt. 1
343 acres

DEETER, ORVILL
Industry

Rt. 1
80 acres

DEMAREE, LULA A.
Ray

Rt. 1
350 acres

DEMAREE, LULA
Rushville

Rt. 4
100 acres

DEMAREE, LULA
Rushville

Rt. 4
168 acres

DEMAREE, MORRIS
Rushville

Rt. 4
80acres

DEMAREE, PAUL
Rushville

Rt. 4
140 acres

DEMAREE, PAUL & MORRIS
Rushville

Rt. 4
280 acres

DENNIS, OREN — Rt. 1
Augusta — 80 acres

DEWITT, CYRUS — Rt. 4
Rushville — 160 acres

DERRY, W. D. — Rt. 1
Ray — 160 acres

DIETZ, C. J. — Rt. 1
Ray — 80 acres

DETRICK, CORBIN — Rt. 2
Browning — 146 acres

DISERON, E. R. — Rt. 1
La Prairie — 47 acres

DEWEESE, GEORGE R. — Star
Huntsville — 40 acres

DISERON, VERNON — Rt. 1
La Prairie — 200 acres

DIXON, EARL — Star
Browning — 160 acres

DODDS, FRED — Rt. 1
Frederick — 40 acres

DIXON, GROVER C. — Star
Browning — 145 acres

DODGE, HOMER P. ESTATE — Rt. 1
Littleton — 80 acres

DODDS, DAVID — Rt. 1
Frederick — 80 acres

DODDS, NAOMA — Rt. 2
Rushville — 40 acres

DODDS, EVA — Rt. 1
Frederick — 160 acres

DODDS, MRS. OREN E. — Rt. 1
Frederick — 124 acres

DODDS, ZELMA — Rt. 1
Frederick — 40 acres

DONALDSON, C. E. — Rt. 1
Frederick — 120 acres

DOHNER, DAVID — Rt. 1
Vermont — 80 acres

DONALDSON, J. R. — Rt. 1
Frederick — 93 acres

DOLVEN, CLEM — Rt. 2
Rushville — 140 acres

DOWNS, ELDON C. — Rt. 2
Rushville — 183 acres

DONALDSON, BURTON — Rt. 1
Frederick — 55 acres

DOWNS, CLIFFORD — Rt. 4
Rushville — 81 acres

DOWNS, CLIFFORD — Rt. 4
Rushville — 80 acres
Registered Angus Cattle

DOWNS, HARLAN — Rt. 2
Rushville — 169 acres

DRAINE, ROBERT — Rt. 1
Rushville — 283 acres

DRAWVE, ADA — Rt. 2
Rushville — 138 acres

DRAWVE, CLIFFORD — Rt. 1
Frederick — 80 acres

DRAWVE, FRED — Rt. 2
Rushville — 65 acres

DRAWVE, HOMES — Rt. 2
Rushville — 410 acres

DU BOIS, CHARLES W. — Star
Plymouth — 79½ acres

DUNCAN, KANE
Augusta

Rt. 1
80 acres

DUTCH, JOHN
Frederick

Rt. 1
160 acres

DUTCH, JOHN
Frederick

Rt. 1
160 acres

DYCHE, HELEN S.
Rushville

Star
160 acres

DYCHE, HELEN S.
Mt. Sterling

Rt. 1
300 acres

DYCHE, HELEN S.
Mt. Sterling

Rt. 1
163 acres

DYCHE, HELEN
Camden

Rt. 1
350 acres

DYSON, DOROTHY
Frederick

Rt. 1
109 acres

DYSON, GEORGE — Rt. 2
Rushville — 160 acres

EATON, LINN — Star
Huntsville — 160 acres

EALES, CHARLES DR. — Rt. 4
Rushville — 240 acres

EATON, LINN
Brooklyn — 96 acres

EATON, FRANK — Rt. 4
Rushville — 30 acres

EATON, MARK — Rt. 1
Augusta — 266 acres

EATON, LINN — Rt. 1
Huntsville — 320 acres

EATON, R.C. — Rt. 1
Augusta — 500 acres

EATON, WAYNE — Rt. 1
Augusta — 165 acres

EDMONSTON, BROOKE ESTATE — Rt. 2
Rushville — 1 acre

EBSBURY, JOHN — Star
Plymouth — 120 acres



EDMONSTON, BROOKE ESTATE — Rt. 2
Rushville — 204 acres

ECKORY, MARY E. — Rt. 2
Rushville — 80 acres

EGBERT, EMIL — Rt. I
Frederick — 145 acres

ECKROY, JOHN — Rt. 2
Rushville — 120 acres

EGBERT, FRANK — Star
Frederick — 80 acres

EGBERT, RAYMOND — Rt. 1
Browning — 220 acres

ELLIS, A. V. — Rt. 1
Rushville — 153 acres

EIFERT, FAYE — Rt. 3
Rushville — 272 acres

ELLIS, HOMER — Rt. 1
Rushville — 77 acres

ELLIOTT, A. K. — Rt. 2
Rushville — 210 acres

ELLIS, MORRIS — Rt. 1
Littleton — 120 acres

ELLIOTT, HARRY & FRED — Star
Rushville — 155 acres

EMERICK, CARL — Star
Rushville — 160 acres

EMERICK, JESSE — Rt. 3
Rushville — 120 acres



EMMONS, ROSALIE — Star
Browning — 300 acres

ESTES, MYRTLE — Rt. 1
Huntsville — 84 acres
Green Bras Pure Bred Hampshirea

ETTER, HAROLD — Rt. 2
Rushville — 160 acres

ETTER, HARVEY — Star
Browning — 197 acres

EWING, DON — Rt. 4
Rushville — 160 acres



EWING, RALPH — Rt. 2
Rushville — 26 acres

EYMAN, EARL — Rt. 1
La Prairie — 176 acres

FAGAN, OTHA — Rt. 2
Rushville — 222 acres

FEDERAL DEPOSIT INSURANCE CORP — Rt. 1
Mt. Sterling — 2 00 acres

FARMER, DON — Rt. 1
Mt. Sterling — 320 acres

FETCH, FRED C. — Rt. 1
Camden — 210 acres

FARMER, DONALD J. — Rt. 2
Rushville — 73 acres

FETCH, IVAN — Rt. 1
Camden — 160 acres

FEATHERLIN, MAURICE G. — Rt. 1
Birmingham — 183 acres

FETCH, VERNIE — Rt. 1
Camden — 80 acres

FISH, LORA R. Rt. 1
Littleton 280 acres

FISK, WALTER Rt. 1
Ray 134 acres

FITZGERALD, ERNEST L. Star Rt.
Huntsville 105 acres

FITZGERALD, ERNEST L. Star Rt.
Huntsville 120 acres

FITZGERALD, JESSE Star
Birmingham 5 acres

FITZJARRALD SETH Rt. 1
Augusta 106 acres

FLACK, EARL Rt. 1
Littleton 321 acres



VAN FLEET, WAYNE Star Rt.
Birmingham 131 acres

FLYNN, CLARA — Rt. 1
Mt. Sterling — 180 acres

FORMAN, CLIFFORD — Rt. 1
Rushville — 20 acres

FAGLE, MAJOR — Star
Birmingham — 120 acres

FOSTER, AGNUS — Rt. 1
Huntsville — 370 acres

FORD, LESLIE — Rt. 1
Rushville — 140 acres

FOSTER, HAROLD — Rt. 1
Industry — 158 acres

FORMAN, CLIFFORD — Rt. 1
Rushville — 160 acres
Registered Aberdeen-Angus Cattle

FOSTER, S. C. — Star
Frederick — 5 acres

FOWLER, JAMES — Rt. 1
Birmingham — 105 acres

FOWLER, JAMES — Rt. 1
Birmingham — 105 acres

FOWLER, JAMES — Rt. 1
Birmingham — 70 acres

FOWLER, JENNIE — Rt. 1
Birmingham — 75 acres

FRANCIS, ELBA — Rt. 1
Huntsville — 10 acres

FRAKES, HENRY — Rt. 1
La Prairie — 166 acres

FRANKLIN, HOWARD L. — Rt. 1
Industry — 10 acres



FRAZIER, J. C. — Rt. 1
Ray — 195 acres

FRECH, EDWIN — Rt. 1
Huntsville — 180 acres

FULKS, BEULAH — Rt. 1
Littleton — 160 acres

FRECH, GEORGE — Rt. 1
Birmingham — 371 acres

FULKS, CLARENCE — Rt. 1
Littleton — 155 acres

FRISE, RAYMOND — Rt. 1
Browning — 140 acres

FULKS, NORA — Rt. 3
Rushville — 340 acres

FULKS, BEAULAH — Rt. 1
Littleton — 120 acres

FULKS, NORA — Rt. 3
Rushville — 80 acres

FULKS, ROGER — Rt. 1
Littleton — 120 acres

GABBERT, KENNETH E. — Rt. 1
Camden — 2 79 acres

FUQUA, LAWRENCE E. — Rt. 2
Rushville — 187 acres

GADDIS, CLARENCE S. — Rt. 2
Rushville — 73 acres

FUTHY, CARL — Star Rt.
Huntsville — 200 acres



GAIN, LESLIE W. — Rt. 2
Rushville — 500 acres

GABBERT, GEORGE — Star
Huntsville — 140 acres

GAIN, LESLIE — Box 317
Rushville — 1 acre

GAIN, LESLIE — Rt. 2
Rushville — 500 acrea

GARRISON, FRANKLIN — Rt. 2
Rushville — 233 acres

GAIE, HENRY — Rt. 1
Br owning — 1 11 acres

GARRISON, FRANKLIN — Rt. 1
Ray — 243 acres

GALLAHER, DALE — Rt. 1
La Prairie — ½ acre

GAY, A. J. — Rt. 1
Littleton — 80 acres

GANN, OPAL L. — Rt. 1
Huntsvi l le — 180 acres

GEER, CLYDE — Rt. 3
Rushvi lle — 1 40 acres

GEER, ROY — Rt. 1
Browning — 8 7 acres

GEER, SUSAN J. — Rt. 2
Rushville — 290 acres

GEIMAN, DAVID — Rt. 2
Browning — 264 acres

GEIMAN, J. M. — Rt. 2
Browning — 13 acres

GEYER, DONALD — Rt. 4
Rushville — 48 acres

GILLENWATER, DAYLE, O. — Rt. 1
Rushville — 40 acres

GILLETTE, CHARLES MRS. — Rt. 1
Huntsville — 190 acres

GILLETTE, F. E. — Rt. 2
Rushville — 240 acres

GILLETTE, JOSEPH R. Rt. 2
Rushville Groceries..Sinclair Service

GOLDSBOROUGH, J.E. Rt. 4
Rushville 1 acre

GLASS, ROY Star
Plymouth 213 acres
Managed by Chester Beers

GOLDSBOROUGH, MELVIN Rt. 4
Rushville 170 acres

GOLDSBOROUGH, CURTIS Rt. 4
Rushville 96 acres

GOODWIN, BURTON Rt. 3
Rushville 180 acres



GOLDSBOROUGH, HELEN Rt. 3
Rushville 80 acres

GOODWIN, GLENN Rt. 1
Rushville 160 acres

GOODWIN, LESTER — Rt. 1
Rushville — 60 acres

GOODWIN, ROBERT — Rt. 4
Rushville — 10 acres

GORSAGE, MARY — Rt. 1
Rushville — 80 acres

GORSUGH, JAMES — Rt. 1
Littleton — 160 acres

GRAFTON, CLARENCE — Rt. 1
La Prairie — 160 acres

GRAFTON, CLARENCE — Rt. 1
Rushville — 40 acres



GRAFTON, CURTIS F. — Rt. 1
Ray — 80 acres

GRAFTON, FRANKLIN — Rt. 1
Rushville — 60 acres



GRAFTON, LESTER M. Rt. 1
Ray 80 acres

GRAFTON, LESTER M. Rt. 1
Ray 77 acres

GRAGG, EDWARD Rt. 1
Frederick 80 acres

GRAHAM, LAWRENCE Rt. 2
Augusta 260 acres

GREEN, CLARENCE Rt. 1
Huntsville 184 acres

GREEN, MR. & MRS. JOHN C. Rt. 2
Augusta 102 acres

GREEN, MERLE Rt. 1
La Prairie 80 acres

GREEN, ROY Rt. 1
Huntsville 40 acres

GREEN, VALMORE Rt. 4
Rushville 55 acres

GREEN, VERNON 102 acres Rt. 2
Augusta Spring Branch Guernsey Farm

GREENLEAF, GLEN Rt. 1
Mt. Sterling 120 acres

GREENLEAF, JOE U. Star
Birmingham 80 acres

GREENLEAF, JOE P. Star
Birmingham 140 acres

GREENLEAF, JOE P. Star
Birmingham 140 acres

GREENLEAF, JOHN Rt. 1
Mt. Sterling 80 acres

GREENLEAF, LULU B. Star
Birmingham 178 acres

GREENLIEF, JASPER & ETHEL — Rt. 1
Camden — 115 acres

GREER, M. L. — Rt. 4
Rushville — 240 acres

GREER, M.L. — Rt. 4
Rushville — 160 acres

GREER, WARD — Rt. 1
Littleton — 80 acres

GREGORY, CLINTON — Rt. 2
Rushville — 80 acres

GREGORY, CLINTON — Rt. 2
Rushville — 103 acres

GREVEL, EDWARD — Rt. 1
Littleton — 80 acres

GREVEL, GEORGE H. — Star
Huntsville — 25 acres

GREY, CHARLES M. Star
Plymouth 49 acres

GROSS, EARL P. Rt. 1
La Prairie 80 acres

GRIFFEN, HERMAN Rt. 1
Camden 153 acres

GROVE, WALTER E. Rt. 1
Augusta 81 acres

GRIFFITH, MYRTLE Rt. 2
Rushville 150 acres

GRUBER, J. H. Star
Browning 200 acres

GRIM, GEORGE Star
Plymouth 73 acres

GRUEL, FRANK E. Rt. 1
Ray 260 acres

GUST, DAN — Rt. 1
Frederick — 76 acres

GUST, HENRY — Rt. 3
Rushville — 100 acres

HABER, IDA — Rt. 4
Rushville — 260 acres

HABER, PAUL — Rt. 1
Rushville — 160 acres

HABER, THOMAS C.-H. Angus Farm — Rt. 1
Huntsville-Angus Cattle — 240 acres

HABERMAN, CHARLIE — Rt. 2
Browning — 78 acres

HAGANS, CARL — Box 95
Browning — 269 acres

HALE, ANNA C. — Star
Rushville — 114 acres

HALE, BERTHA
Camden

Rt. 1
101 acres

HALE, CECIL F.
La Prairie

Rt. 1
180 acres

HALE, HOMER
Camden

Rt. 1
292 acres

HALE, LLOYD
Camden

Rt. 1
75 acres

HALE, VAIL
Camden

Rt. 1
240 acres

HALL, GEORGE F.
Huntsville

Star
220 acres

HALL, GEORGE
Huntsville

Star Rt.
49 acres

HALL, GEORGE
Huntsville

Star Rt.
229 acres

HALL, HARRY MRS. Rt. 1
Rushville 160 acres

HALL, LYLE R. Rt. 2
Rushville 160 acres

HALL. MRS. RICHARD ESTATE Rt. 1
Ray 200 acres



HAMM'S GROCERY Star
Browning

HAMM, LACKWELL Rt. 1
Industry 120 acres

HAMM'S MIDWEST BOAT CO. Star
Browning Owner Dallas Hamm

HAMMACK, RALPH E. Rt. 1
Browning 100 acres

HAMMOND, R. A. Rt. 1
La Prairie 73 acres

HAMPTON, EARL — Rt. 1
Browning — 168 acres

HANEY, MRS. WILLIS — Rt. 1
Ray — 270 acres

HANNING, MRS. BLANCHE — Rt. 1
Augusta — 2 90 acres

HANNING, JOE — Star
Huntsville — 240 acres

HANNING, JOE — Star
Huntsville — 40 acres

HARDWICK, TED — Rt. 1
Frederick — 166 acres

HARE, ANSEL K. — Rt. 1
Huntsville — 40 acres

HARE, MARY — Rt. 3
Rushville — 215 acre

HARMS, JOHN
Rushville

Rt. 2
260 acres

HARMS, JOHN
Rushville

Rt. 2
300 acres

HARRIS, GEORGE MRS.
Rushville

Rt. 3
160 acres

HARRISON, WALLACE B.
Littleton

Rt. 1
159 acres

HARSCHER, HOMER
Browning

Rt. 2
20 acres

HARTLESS, RALPH
Huntsville

Rt. 1
136 acres

HEANEY, MERLE
Plymouth

Star
228 acres

HEARTWICK, S. W.
Frederick

Rt. 1
205 acres

HEATON, MRS. FRANK — Rt. 1
Ray — 120 acres

HEATON, LEWIS — Rt. 3
Rushville — 200 acres

HEATON, LEWIS — Rt. 3
Rushville — 120 acres

HEATON, ROY — Rt. 1
Ray — 128 acres

HEDGCOCK, C. B. — Star
Plymouth — Ten House

HEDGCOCK, C. B. — Star
Plymouth — 163 acres

HEDGCOCK, JOHN — Star
Plymouth — 265 acres

HEDGCOCK, JOHN — Star
Plymouth — 140 acres

HEFFNER, PERRY — Rt. 1
Industry — 110 acres

HENDRICKS, ALBERT — Rt. 1
La Prairie — 99 acres

HEITZ, CARL & CURTIS — Rt. 4
Rushville — 100 acres

HENDRICKS, A. O. — Rt. 1
Huntsville — 62 acres

HEITZ, ROY — Rt. 4
Rushville — 120 acres

HENDRICKS, FRANK — Rt. 4
Rushville — 160 acres

[illegible]MS, N. R. — Star
[illegible]derick — 18 acres

HENDRICKS, FRANK — Rt. 4
Rushville — 240 acres

HENDRICKS, RUSSELL A. Rt. 1
Huntsville 80 acres

HENDRICKSON, ELMER Star
Plymouth 40 acres

HENDRYX, EDWARD E. Rt. 1
Birmingham 192 acres

HENNINGER, MRS. ANNA Rt. 1
Rushville 12 acres

HENNINGER, FRED Rt. 4
Rushville 252 acres

HERCHE ESTATE Rt. 1
Huntsville 283 acres

HERCHE, LEWIS P. Rt. 1
Ray 3 10 acres

HERCHE, OTIS & FRED Rt. 2
Rushville 308½ acres

HERRON, LOTTIE — Rt. 1
Frederick — 160 acres

HESS, HERMAN L. — Rt. 2
Rushville — 120 acres

HESS, FERN — Rt. 2
Rushville — 80 acres

HESS, HERSCHEL — Rt. 2
Rushville — 170 acres

HESS. HERMAN L. — Rt. 2
Rushville — 142 acres

HESS, HILDIETH — Rt. 2
Rushville — 156 acres

HESS, HERMAN L. — Rt. 2
Rushville — 80 acres

HESS, VERLIN — Rt. 2
Rushville — 68 acres

HESTER, BRUCE
Huntsville

Rt. 1
195 acres

HESTER, MAURICE
Huntsville

Rt. 1
220 acres

HESTER, MAURICE
Huntsville

Rt. 1
40 acrea

HESTER, MARY M. MRS.
Huntsville

Rt. 1
264 acres

HICKLE BROTHERS
Browning

Rt. 2
158 acres

HICKMAN, KATE F.
Camden

Rt. 1
250 acres

HIERMAN, ROBERT L.
Rushville

Rt. 4
96 acres

HIGGINS, A. R.
Birmingham

Star
137 acres

HIGGINS, DORA — Rt. 1
Birmingham — 330 acres

HIGGINS, INEZ & R. — Star
Plymouth — 187 acres

HIGGINS, MAE BARNES — Rt. 1
Littleton — 160 acres

HILES, FRANK A. — Rt. 3
Rushville — 40 acres

HILLYER, EVERETT R. — Rt. 1
Huntsville — 40 acres

HILLYER, LESLIE — Rt. 1
Littleton — 80 acres

HILLYER, LESLIE — Rt. 1
Littleton — 128 acres

HITE, ETHEL — Rt. 1
Industry — 160 acres

HITE, FRANK — Rt. 1
Birmingham — 204 acres

HODGES, LEONARD — Rt. 2
Rushviole — 110 acres

HODGES, RALPH — Rt. 3
Rushville — 880 acres

HODGES, RALPH — Rt. 3
Rushville — 320 acres

HOELSCHER, CHARLES F. — Star
Huntsville — 82 acres
Dealer - New & Used Cars & Tr. Ser.

HOELSCHER, CHARLES F. — Rt. 1
Huntsville — 120 acres

HOELSCHER, EDWARD — Star Rt.
Birmingham — 160 acres

HOELSCHER, EDWARD S. — Star
Huntaville — 100 acres

HOELSCHER, FRED — Star
Plymouth — 145 acres

HOELSCHER, ROY
Brooklyn — 80 acres

HOELSCHER, WALTER — Star
Plymouth — 95 acres

HOFFMAN, H. D. — Rt. 1
Littleton — 160 acres

HOKE, LLOYD E. — Rt. 2
Browning — 114 acres

HOLLENBACK, ARTHUR — Rt. 1
Rushville — 120 acres

HOLLENBACK, EDWARD — Rt. 4
Rushville — 300 acres

HOLLENBACK, LAWRENCE — Rt. 1
Rushville — 120 acres

HOMBEGER, GEORGE ESTATE — Star
Plymouth — 160 acres

HOOD, BERDETTE — Rt. 4
Rushville — 53 acres

HOOD, ELLEN — Rt. 1
Frederick — 148 acres

HOOD, FLOYD — Star Rt.
Frederick — 80 acres

HOOD, GAYLE — Rt. 3
Rushville — 280 acres

HOOD, LUCINDA — Rt. 1
Frederick — 73 acres

HOOD, OSCAR — Rt. 1
Frederick — 260 acres

HOOD, ROBERT E. — Rt. 3
Rushville — 360 acres

HOOPES, RICHARD — Rt. 4
Rushville — 140 acres

HORNEY, S. E. — Rt. 3
Rushville — 110 acres

HORNEY, CELESTA — Rt. 1
Littleton — 180 acres

HORNEY, SPEED — Rt. 1
Littleton — 150 acres

HORNEY, CLIFFORD — Rt. 1
Littleton — 80 acres
In family over 150 years

HORNEY, V. A. — Rt. 1
Littleton — 340 acres

HORNEY, RICHARD KEITH — Rt. 1
Augusta — 253 acres

HOUSER, CHARLES L. — Rt. 2
Rushville — 80 acres

HOUSTON, HENRY — Rt. 1
Rushville — 1 acre

HOUSTON, HENRY — Rt. 1
Rushville — 1 acre

HOUSTON, HENRY — Rt. 1
Rushville — 240 acres

HOWELL, DWIGHT K. — Rt. 2
Rushville — 160 acres

HOWK, HAZEL M. — Rt. 3
Rushville — 100 acres

HUFFMAN, DEAN — Rt. 1
Camden — 117 acres

HUFFMAN, DWIGHT — Rt. 1
Camden — 173 acres

HUFFMAN, DWIGHT — Rt. 1
Camden — 160 acres

HUGHES, FRANK A. Rt. 1
Ray 240 acres

HUGHES, M. W. Star
Browning 186 acres

HUGHES, M. W. Star
Browning 360 acres

HUGHES, M. W. Star
Browning 20 acres

HUGHES, M. W. Rt. 1
Frederick 400 acres

HULVEY, GUY J. Rt. 1
Camden 282 acres

HUGHES, M. W. Star
Browning 929 acres

HULVEY, GUY J. Rt. 1
Camden Ten. House

HULICK ESTATE, MATT — Rt. 1
Mt. Sterling — 43 acres

HUSTON, HENRY — Rt. 4
Rushville — 421 acres

HUMMEL, CHARLES — Rt. 2
Browning — 120 acres

HUSTON, IRVIN — Rt. 1
Frederick — 112 acres

HUNT, MRS. CHARLES — Star
Rushville — 80 acres

ICENOGLE, LLOYD — Rt. 1
Ray — 130 acres

HUSTON BROS. & SCOTT — Rt. 1
Rushville — 240 acres

ILLMAM, CHARLES R. — Rt. 2
Rushville — 35 acres

INGLES, VIRGIL — Rt. 1
Camden — 160 acres

IRVIN, MRS. WILLIAM F. — Rt. 1
Brooklyn — 340 acres

IRVIN, WILLIAM — Star
Birmingham — 93 acres

IRWIN, BYRON — Rt. 1
Ray — 162 acres

JACOBS, LELAND R. — Star
Rushville — 269 acres

JACKSON, ALFRED — Rt. 2
Rushville — 160 acres

JANES, ROLAND — Star
Huntsville — 240 acres

JENNINGS, AL — Star
Browning — 224 acres

JENINGS, WALTER — Rt. 1
Ray — 88 acres

JOHNSON, CHARLES — Rt. 2
Rushville — 70 acres

JOHNSON, CHARLOTTE — Rt. 1
Ray — 20 acres

JONES, BERTHA — Rt. 1
Camden — 250 acres

JONES, DAVE P. — Rt. 1
Vermont — 160 acres

JONES, DAVID P. — Rt. 1
Ray — 347 acres

JONES, DAVID P. — Rt. 1
Vermont — 197 acres

JONES, DON — Rt. 2
Browning — 80 acres

JONES, DON — Rt. 2
Browning — 241 acres



JUNK BROTHERS — Rt. 1
Augusta — 200 acres

JONES, EDWIN G. — Rt. 1
Ray — 443 acres

JUSTUS, ANSEL — Rt. 1
Rushville — 200 acres

JONES, G. EDWIN — Rt. 1
Ray — 160 acres

KALEBAUGH, CHARLES E. — Rt. 1
Ray — 33 acres

JONES, O. K. — Star Rt.
Huntsville — 124 acres

KANE, MARGARET & ANNA — Rt. 1
Browning — 106 acres

KAYES, K. K. Rt. 1
Industry 80 acres

KELLY, FRED Rt. 1
Browning 180 acres

KEARBY, FRED C. Rt. 1
La Prairie 160 acres

KELLY, FRED H. Rt. 1
Browning 240 acres

KEERAN, BEN D. Rt. 2
Rushville 80 acres

KELLY, W. A. Rt. 1
Rushville 120 acres

KELLY, FRED H. Rt. 1
Browning 203 acres

KELLY, WILL Rt. 1
Industry 160 acres

KENNEDY, J. DALE — Rt. 1
La Prairie — 200 acres

KERBY, FRED C. — Rt. 1
La Prairie — 80 acres

KENNEDY, DARRELL — Rt. 2
Rushville — 160 acres

KERKER, RUSSELL — Rt. 1
Huntsville — 203 acres

KENNEDY, MAURICE — Star Rt.
Huntsville — 130 acres

KERR, EVERETT H.
Huntsville — 380 acres

KENNEDY, RUSSELL — Rt. 1
Huntsville — 204 acres

KETTERING, FRANCES — Rt. 4
Rushville — 120 acres

KETTERING, BOYD & FRANCES Rt. 4
Rushville 63 acres

KING, IRENE Rt. 1
La Prairie 65 acres

KING BROTHERS Rt. 1
Huntsville 240 acres

KING, IRENE Rt. 1
Littleton 111 acres

KING, CHESTER E. Star
Huntsville 386 acres

KING, THEODORE & HARRIETT
Huntsville 1acre

KING, FRANCIS & LOREN & KELLY, EARL J.
Brooklyn Star 303 acres
Breeder of Shorthorns

KING, THEODORE & HARRIETT
Huntsville 297 acres
In Fam. since 1849--Hamp. Hog Breeder

KINNEAR, MEYER — Rt. 4
Rushville — 115 acres

KNIGHT, TROY J. — Rt. 1
Golden — 120 acres

KLEPPER ESTATE — Rt. 1
La Prairie — 80 acres

KNOUS, EVERETT — Rt. 4
Rushville — 40 acres

KLINEDINST, RUSSELL — Rt. 1
Industry — 290 acres

KOLP, GEIMAN — Rt. 1
Browning — 60 acres

KNIGHT, RAY — Rt. 1
Huntsville — 100 acres

KORDSIEMAN, W. C. — Rt. 1
Rushville — 360 acres

KOST, ZEB — Rt. 1
Vermont — 160 acres

KOTTER, BYRON E. — Rt. 1
Ray — 160 acres

KOTTER, LEROY — Rt. 2
Rushville — 80 acres

KROUCH, ROBERT L. — Rt. 1
Frederick — 647 acres

KRAUSS, FRED — Rt. 1
Rushville — 120 acres

KRAUSS, WILLIAM C. — Rt. 1
Huntsville — 240 acres

KUHN, EARL R. — Rt. 1
Huntsville — 1 acre

LAMBERT, ROBERT W. SR. — Rt. 1
Rushville — 160 acres
In family 125 years

LAMBERT, ROBERT W. JR. Rt. 3
Rushville 160 acres

LAMBERT, WAYNE Rt. 1
Ray 91 acres

LAMBERT, WAYNE Star
Huntsville 205 acres

LAMBERTUS, PAUL T. Rt. 1
La Prairie 160 acres

LAMBERT, WAYNE Rt. 1
Rushville 340 acres

LaMASTER, RAYMOND Rt. 1
Frederick 120 acres

LAMBERT, WAYNE Star Rt.
Huntsville 200 acres

LANCASTER, HOWARD Rt. 1
Industry 160 acres

LANGLEY, GLENN — Rt. 1
Ray — 80 acres

LASHBROOK, JAMES — Rt. 1
Birmingham — 40 acres

LANZ, MERLE & EUGENE — Rt. 1
Birmingham — 93 acres

LASBROOK, MEDFORD — Rt. 1
Ray — 167 acres

LANTZ, MERLE R. — Rt. 1
Camden — 82 acres

LASWELL, JOHN — Rt. 1
La Prairie — 200 acres

LASHBROOK, FRED — Rt. 2
Rushville — 53 acres

LOSWELL, JOHN — Rt. 1
La Prairie — 86 acres

LAWLER, JOSEPHINE ESTATE — Rt. 2
Rushville — 72 acres

LAWLER, LONNIE — Rt. 2
Rushville — 40 acres

LAWLER, ROBERT E. — Rt. 4
Rushville — 215 acres

LAWSON, MILDRED — Rt. 1
Camden — 80 acres

LAWSON, RAY — Rt. 1
Camden — 70 acres

LAWYER, IVOND — Rt. 1
Birmingham — 125 acres

LAWYER, NETTIE — Rt. 1
Littleton — 178½ acres

LEAS, CLAUDE — Star
Birmingham — 118 acres

LEENERTS, LAWRENCE — Rt. 1
La Prairie — 8 0 acres

LEEZER, WALLACE S. — Rt. 2
Browning — 164 acres

LEMON, CHARLEY — Rt. 1
Littleton — 123 acres

LEMON, EDDIE J. — Rt. 1
Huntsville — 140 acres

LENHART, GEORGE — Rt. 1
Littleton — 14 acres



LENHART, MONROE — Rt. 3
Rushville — 40 acres

LENOVER, RISS — Rt. 4
Rushville — 120 acres

LERCH, MARION — Rt. 2
Rushville — 74 acres

LEWIS, MABLE R.
Brooklyn 334 acres

LEWIS, ORA Rt. 4
Rushville 100 acres

LEWIS, ORA D. Rt. 4
Rushville 240 acres

LICKEY, WILSON ROCK QUARRY Rt. 1
Littleton

LICKEY, WILSON Rt. 1
Littleton 262 acres

LINCOLN, Rt. 1
Huntsville 132 acres

LINCOLN, J. A. Rt. 1
Littleton 100 acres

LITTLE, CHARLES H. Rt. 1
Camden 118 acres

LITTLE, MRS. FRED — Rt. 1
Camden — 80 acres

LITTLE, JAMES A. — Rt. 1
Camden — 180 acres

LOGAN, ALICE — Rt. 1
Camden — 260 acres

LOGAN, GEORGE R. — Rt. 2
Rushville — 53 acres

LOGSDON, AMY — Rt. 2
Rushville — 92 acres

LOGSDON, LULA — Rt. 1
Camden — 50 acres

LOGSDON, VIOLA — Rt. 2
Rushville — 120 acres

LOGSDON, WILLIAM A. — Rt. 1
Huntsville — 120 acres

LOGUE, E. O. Rt. 4
Rushville 120 acres

LONG, JAMES A. Rt. 2
Rushville 182 acres

LONG, JOHN Rt. 2
Rushville 140 acres

LONG, JOSEPH Rt. 2
Rushville 240 acres

LORING, MRS. C. S. Rt. 1
Rushville Ten. House

LORING, MRS. C. S. Rt. 1
Rushville 480 acres

LORING, MRS. CLARENCE S. Rt. 3
Rushville 407 acres

LORING, MR. & MRS. LLOYD Rt. 1
Rushville 170 acres

LORING, WAYNE M. Star
Huntsville 245 acres

LUCY, HAROLD & DORSETT, GEORGE
Huntsville Rt. 1 280 acres

LUETKEMEYER, K. D. Rt. 2
Rushville 1 acre

LUNG, JOHN Rt. 1
Camden 92 acres

LUETKEMEYER, K. D. MRS. Rt. 1
Frederick 640 acres

LYONS, MARJORIE D. Rt. 1
Rushville 165 acres

LUETKEMEYER, K. D. MRS. Rt. 1
Frederick 320 acres

LYNN, ALBERT Rt. 2
Rushville 160 acres

MALIONGAS, VICTOR — Rt. 1
Birmingham — 80 acres

MALCONSON, BLANCHE & MARGARET
Rushville — Star Rt. — 150 acres

MALCOMSON, MRS. ELIZABETH — Star
Rushville — 260 acres

MALCOMSON, MRS. ELIZABETH — Rt. 4
Rushville — 200 acres

MALCOMSON, PAUL — Rt. 1
Frederick — 80 acres

MALCOMSON, RALPH J. — Star
Rushville — 80 acres

MANLOVE, JAMES T. — Star
Plymouth — 118 acres

MANLOVE, THOMAS W. — Star
Plymouth — 160 acres

MANLOVE BROTHERS — Star
Plymouth — 210 acres



MC CELLAND, ARA — Rt. 1
Camden — 300 acres

MARLOW, GUY — Rt. 1
La Prairie — 144 acres



MC CELLAND, MRS. EDWARD — Rt. 1
Camden — 7 acres

MATHIS, FRED — Rt. 1
Browning — 168 acres

McCLELLAND, HERMAN — Rt. 1
Rushville — 160 acres

MAYO, LESLIE D. — Rt. 1
Birmingham — 101 acres

McCLINTOCK — Rt. 1
Littleton — 120 acres

McCLINTOCK, ABBIE — Rt. 1
Littleton — 240 acres

MC COMBS, BERNARD — Rt. 1
La Prairie — 160 acres

McCOMBS BROTHERS — Rt. 1
Browning — 100 acree

MC COMBS, DALE — Rt. 1
Ray — 192 acres

McCONAHAY, GUY — Rt. 4
Rushville — 120 acres

McCORMICK, A. H. — Rt. 4
Rushville — 160 acres

McCORMICK, HALE — Rt. 1
Vermont — 8 C acres

McCORMICK, LLOYD — Rt. 2
Rushville — 80 acres

MC CORMICK, LLOYD — Rt. 2
Rushville — 80 acres

MC CREERY, JOHN — Rt. 1
Rushville — 320 acres

McCORMICK, W. K. — Rt. 1
Vermont — 147 acres

MC CULLOUGH, LESLIE — Rt. 4
Rushville — 40 acres

MC CREERY, MRS. FANNIE — Rt. 1
Rushville — 110 ccres

MC DONALD, KENNETH L. — Rt. 1
La Prairie — 160 acres

McCREERY, FANNIE — Rt. 1
Rushville — 120 acres

MC DONALD, L. G. — Rt. 1
La Prairie — 240 acres

McELROY, WILBUR — Rt. 1
Augusta — 60 acres

McGINNIS, KENNETH — Star
Plymouth — 360 acres

MC FADDEN, MARSHALL — Rt. 1
Industry — 110 acres

McGINNIS, IVAN K. — Rt. 1
Huntsville — 320 acres

MC GAUGHEY, BERNARD — Rt. 1
Littleton — ½ acre

McHONE, WILLIAM — Star
Plymouth — 80 acres

McGINNIS, GEORGE — Rt. 4
Rushville — 160 acres

McILHENNY, HOLLIS B. — Rt. 1
Ray — 240 acres

MC KEOWN, HOMER — Rt. 1
Mt. Sterling — 160 acres

MC MILLEN, HARRY H. EST. — Rt. 1
Vermont — 80 acres

McLAREN, MARSHALL — Rt. 1
Littleton — 110 acres

McMULLEN, WAYNE — Rt. 2
Rushville — 90 acres

McMEIN, HARRIET R. — Rt. 4
Rushville — 160 acres

MC QUAID, MARVIN
Littleton — 40 acres

McMILLEN, HARRY H. ESTATE — Rt. 1
Ray — 140 acres

McWHORTER, PERRY — Star
Rushville — 47 acres

MELSON, LUCY — Rt. 1
Littleton — 160 acres

MELVIN, FLOYD — Rt. 1
Huntsville — 80 acres

MELVIN, EUGENE — Star
Huntsville — 125 acres

MELVIN, GLENN — Rt. 1
Huntsville — 160 acres

MELVIN, EUGENE — Rt. 1
Huntsville — 125 acres

MELVIN, JAY — Rt. 1
Huntsville — 120 acres

MELVIN, FENTON — Rt. 1
Huntsville — 160 acres



MEYER FARM — Rt. 1
Frederick — 688 acres

MEYER, GERHARDT Rt. 1
Frederick 378 acres

MIDWEST ORDER BUYERS & REDSHAW TRUCKING SERVICE Rushville

MEYERS, LORN Rt. 1
Littleton

MILBY, EDWARD S. Star
Rushville 80 acres

MEYER, VIRGIL & ETHEL Rt. I
Browning 648 acres

MILBY, MORRIS Rt. 3
Rushville 120 acres

MEYWEATHER, HOWARD & MERLE Rt. 1
Littleton 120 acres

MILLER, ALBERT B.
Birmingham 90 acres

MILLER, AUGUST ESTATE — Rt. 1
Ray — 160 acres

MILLER, RAYMAN — Rt. 1
Littleton — 175 acres

MILLER, C. C. — Rt. 2
Browning — 82 acres

MILLER, ROY E. — Box 17
Camden — 140 acres

MILLER, MRS. CARRIE — Rt. 4
Rushville — 60 acres

MILLER, W. M. — Rt. 1
Littleton Mgr. E. Greer — 160 acres

MILLER, MRS. CARRIE — Star
Rushville — 160 acres

MILLER, W. A. — Rt. 2
Browning — 137 acres

MILLER, W. A. Rt. 2
Browning 160 acres

MILLER, W. A. Rt. 2
Browning

MILLS, T. O. Rt. 1
Frederick 200 acres

MILLS, T. O. Rt. 1
Frederick 335 acres

MILLS, T. R. Rt. 3
Rushville 320 acres



MITCHELL, VERN Rt. 1
Browning 112 acres

MONROE, THOMAS L. Rt. 2
Ruahville 160 acres



MONTGOMERY, DALE Rt. 1
Augusta 176 acres

MONTGOMERY, LYMAN Rt. 1
Birmingham 1022 acres

MOORE, BOB Box 5
Camden 43 acres

MONTGOMERY, LYMAN Rt. 1
Birmingham Vacant Ten.

MOORE, GEORGE E. Rt. 1
Huntsville 120 acres

MOON, EMMA Rt. 1
Huntsville 200 acres

MOORE, JAMES EST. Rt. 1
Rushville 160 acres

MOORE, BERTHA & ALLEN, GRACE Rt. 4
Rushville 200 acres

MOORE, MRS. JESSE C. Rt. 3
Rushville 154 acres

MOORE, KENNETH D. JR. Rt. 1
Rushville 170 acres

MOORE, TIMOTHY ESTATE Rt. 1
Rushville 2 79 acres

MOORE, KENNETH D. SR. Rt. 1
Rushville 100 acres

MOORE, WALTER Rt. 3
Rushville 41 acres

MOORE, KENNETH JR. Rt. 1
Rav 320 acres

MORGAN, HUBERT Rt. 2
Rushville 80 acres

MOORE, THEODORE Rt. 1
Littleton 6½ acres

MORGAN, MAURICE R. Rt. 2
Rushville 80 acres

MORRELL, C. A. Rt. 1
Ray 160 acres

MORRELL, MRS. ROY Rt. 1
Camden 79 acres

MORRELL, LLOYD K. Rt. 1
Camden 398 acres
La Moine Valley Stock Farms

MORRELL, ROY Rt. 1
Camden Ten House

MORRELL, ROY W. Rt. 1
Camden 420 acres

MORRELL, WAYNE Rt. 3
Rushville 250 acres

MORRELL, ROY Rt. 1
Camden 160 acres

MORRIS, WILBUR Rt. 2
Browning 30 acres

MARTIN, RAYMOND D. Star Rt.
Birmingham 124 acres

MOURNING, MARY Rt. 1
Ray 278 acres

MOURNING, MARY Rt. 1
Ray 218 acres

MULL, CLARENCE & DORA Rt. 1
Ray 16 acres

MULLEN, LEWIS C. Rt. 1
Ray 5 acres

MUMMERT, DELLA Rt. 2
Rushville 120 acres

MUNSON, DR. H. O. Rt. 4
Rushville 180 acres

MURFIN, G. B. Rt. 3
Rushville 239 acres

MURK, ERVIN — Rt. 4
Rushville — 244 acres

NAUGHT, HAROLD — Rt. 2
Rushville — 80 acres

MYERS & SON C. Eastwood Farms Rt. 1
Augusta — 200 acres

NEELEY, JOHN — Rt. 1
Littleton — 242 acres

MYERS, & SON — Rt. 1
Augusta — 220 acres

NEGUS, B. W. — Rt. 2
Rushville — 240 acres

NALLY, WILLIAM E. — Rt. 2
Rushville — 36 acres

NELL, MRS. EUGENE — Rt. 1
Littleton — 160 acres

NELL, MRS. EUGENE — Rt. 1
Littleton — 240 acres

NELL, EVERETT — Rt. 1
Rushville — 160 acres

NELL, EVERETT — Rt. 3
Rushville — 40 acres



NELL, HALLIE — Star
Rushville — 80 acres

NELSON, LYLE C. — Star
Rushville — 80 acres

NELSON, ROBERT J. — Star
Rushville Ten. House — 80 acres

NELSON, ROBERT J. — Star
Rushville — 160 acres

NEWELL, CARL — Rt. 1
La Prairie — 40 acres

NEWELL, CARL — Rt. 1
Littleton — 160 acres

NEWELL, CARL — Rt. 1
Huntsville — 240 acres

NEWELL, SAM — Rt. 1
Birmingham — 145 acres

NICHOLSON, S. E. — Rt. 1
Birmingham — 180 acres

NOEL, JOHN — Star
Frederick — 80 acres

NOEL, W. D. & PHILLIPS, HELEN E.
Birmingham — Ten. House

NOEL, W. D. & PHILLIPS, HELEN E. NOEL
Birmingham — 474 acres

NORRIS, J. G. — Rt. 1
Huntsville — 210 acres

NORRIS, JAMES G. Rt. 2
Augusta 210 acres

OGLE, MRS. NOAH Rt. 1
Augusta Ed Ogle Mgr. 289 acres

NOTSON, MRS. NICH. Rt. 2
Rushville 80 acres

ORR, JOHN H. Rt. 4
Rushville 4 acrea

ODENWELLER, ARTHUR Star
Frederick 160 acres

ORR, LILLIE Rt. 4
Rushville 110 acres

LODGSDON, VENA Rt. 2
Rushville 10 acres

ORR, S. B. Rt. 2
Rushville 10 acres

ORR, S. B. Rt. 4
Rushville 60 acres

ORR, S. B. Rt. 4
Rushville 240 acres

ORWIG, ORVIE Rt. 2
Rushville 267 acres

OSBORN, HARRY E. Rt. 4
Rushville 176 acres

PLASSMANN, OTTO & GUSTAFSON, FRED
Plymouth Star 275 acres

OWENS, HAROLD Rt. 1
August 40 acres

PAINTER, DAVID Star
Browning 11 acres

PAISLEY, D. E. Rt. 2
Rushville 120 acres

PAISLEY, WILSON W. Rt. 1
Camden 126 acres

PATE, ARTHUR Rt. 2
Rushville 43 acres

PARR, WAYNE Rt. 2
Browning 23 0 acres

PATE, ROBERT Rt. 2
Rushville 77 acres

PASSLEY, LEO M. Rt. 1
La Prairie 240 acres

PATTON, BESSIE Rt. 1
Littleton 190 acres

PASSLEY, J. M. Rt. 1
Huntsville 180 acres

PAYNE, MRS. CORA Rt. 1
Industry 77 acres

PAYNE, P. E. Rt. 1
Rushville 6½ acres

PECKINPAUGH, LEE Rt. 1
Rushville 200 acres

PAYNE, RALPH Rt. 2
Rushville 160 acres

PELTON, WILLIAM Rt. 1
Littleton 80 acres

PEACOCK, GERALD L. Star
Huntsville 1 acre

PELTON, WILLIAM Rt. 1
Littleton 80 acres

PEACOCK, RALPH Star Rt.
Huntsville 240 acres

PENDELTON, ELLA Rt. 1
La Prairie 400 acres

PERNE, ANTON W. Rt. 1
Ray 190 acres

PERSINGER, MRS. DWIGHT Rt. 3
Rushville 76 acres

PETERS, E. L. Rt. 1
Camden 37 acres

PETERS, ERNEST Rt. 1
Camden Ten. House Vacant

PETERS, ERNEST Rt. 1
Camden 320 acres

PETERS, FRANK Rt. 1
Camden Lewis Shores Mgr. 240 acres

PETERS, LEWIS E. Rt. 1
Camden 160 acres
Purebred Aberdeen Angus

PETERSEN, ARTHUR Rt. 1
Ray 80 acres

PFEIFFER, OLIVE — Rt. 4
Rushville — 320 acres

PHELPS, CONNIE — Rt. 1
Birmingham — 80 acres

PHILLIPS, EMMA & RALPH — Rt. 1
Huntsville — 140 acres

PHILLIPS, FRANCES — Rt. 4
Rushville — 120 acres

PHILLIPS, FRED S, — Rt. 1
Camden — 110 acres

PHILLIPS, GEORGE H. — Rt. 1
Ray — 60 acres

PHILLIPS, HOMER A. & BERNARD C. — Star
Plymouth — 65 acres

PHILLIPS, ORPHA — Rt. 4
Rushville — 79 acres

PHILLIPS, VERNE D. Rt. 1
Ray 220 acres

PICKINPAUGH HARLEY Star
Huntsville 166 acres



PHILLIPS, MAE WHITEHEAD Rt. 1
Huntsville 114 acres

PIERSON, CARL A. Rt. 1
La Prairie 286 acres

PHILLIPS, WILLIAM J. Rt. 1
Ray 166 acres

PIGG, FREILEY Rt. 2
Rushville 117 acres

PICKINPAUGH, GUY Rt. 1
Littleton 120 acres

POLLOCK, DON Rt. 1
Ray 240 acres

POST, MARSHALL S. Rt. 1
Browning 80 acres

DEAN, HARRY C. & POWELL, NETTIE M.
Brooklyn Star 120 acres

POWELL, RALPH Rt. 1
Ray 200 acres

PRATHER, CLARENCE Rt. 1
Ray 111 acres

PRATHER, CLARENCE Rt. 1
Ray 130 acres

PRATHER, CLARENCE Rt. 1
Ray 80 acres

PRATHER, CLIFFORD Rt. 1
Rushville 152 acres

PRATHER, CLIFFORD Rt. 1
Rushville 120 acres

PRATHER, CLIFFORD Rt. 1
Ray 200 acres

PRATHER, KENNETH Rt. 1
La Prairie 246 acres

PRICE, A. N. Star
Browning 295 acres



PRICE, A. N. Star
Browning 1 acre

PRICE, DAISIE Star Rt.
Browning 23 acres

PRICE, DAISIE Star
Browning 84 acres

PRICE, H. C. Rt. 1
Littleton 80 acres

PRYOR, ALBERT J. Rt. 1
Ray 40 acres

PRYOR, LEO — Rt. 3
Rushville — 330 acres

QUINN, GERTRUDE — Star
Rushville — 120 acres

QUAIFE, GEORGE K. — Star
Birmingham — 152 acres

QUINN, GERTRUDE — Rt. 4
Rushville — 1 acre

QUEEN, C. H. — Rt. 1
Industry — 160 acres

RAINEY, EVERETT A. — Rt. 1
La Prairie — 130 acres

QUINN, CARRIE — Rt. 1
Huntsville — 60 acres

RAMEY, ROY — Rt. 1
Camden — 120 acres

RAPER, ROSCOE — Star
Birmingham — 177 acres

RAPER, W. G. ESTATE — Rt. 1
Littleton — 120 acres

RAUCH, HARRY — Rt. 1
Ray — 19 acres

RAWSON, EARL C. — Rt. 1
La Prairie — 79 acres

RAWSON, PAUL — Rt. 1
Augusta — 160 acres

REAMER, J. W. — Star
Plymouth — 95 acres

REBMAN, B. L. ESTATE — Rt. 1
Browning — 137 acres

REBMAN, MRS. BERT — Rt. 3
Rushville — 5 acres

REBMAN, MRS. BERT — Rt. 1
Rushville — 1 70 acres

REBMAN, CHARLIE V. — Star. Rt.
Rushville — 110 acres

REBMAN, HERMAN — Box 38
Frederick — 218 acres

REDDING, J. W. — Rt. 2
Rushville — 80 acres



REDDING, JIM — Rt. 2
Rushville — 125 acres

REDSHAW, CECIL — Rt. 2
Rushville — 4 acres

REDSHAW, LESLIE — Rt. 2
Rushville — 165 acres

REDSHOW, LESLIE — Rt. 2
Rushville — 240 acres

REDSHAW, LESLIE Rt. 2
Rushville Ten. House

REINING, STEVE Rt. 2
Rushville 80 acres

REEVES, HERSCHEL
Brooklyn 5 acres

REISCHE, ABBIE Rt. 2
Rushville 160 acres

REEVES, J. F.
Brooklyn 15 acres

RENAKER, GLEN Rt. 1
La Prairie 52 acres

REID, HOWARD Rt. 1
La Prairie 160 acres

RENO, C. O. Rt. 1
Browning 100 acres

RENO, ELLSWORTH 105 acres Rt. 1
Browning Beef Shorthorn Cattle & Morgan Horses Breeder.

RENO, ELLSWORTH Rt. 1
Browning 195 acres

RENO, ELLSWORTH Rt. 1
Browning 100 acres

RENO, GARRETT Rt. 1
Browning 76 acres

RENO, HARRY Rt. 1
Browning 120 acres

RETHORN, WILLIAM Rt. 4
Rushville 120 acres



RHOADES, CHARLES ESTATE Star
Browning 20 acres

RHOADES, EDA Star
Browning 60 acres

RICHARDSON, FRANK — Rt. 1
Browning — 160 acres

RICHARDSON, ROY H. — Rt. 3
Rushville — 160 acres

RICHARDSON, GEORGE — Rt. 1
Camden — 160 acres

RICE, ANNA — Rt. 3
Rushville — 80 acres

RICHARDSON, GEORGE — Rt. 1
Camden — 305 acres

RICE, ANNA — Rt. 3
Rushville — 118 acres

RICHARDSON, ROY — Rt. 3
Rushville — 315 acres

RICHE, ELLIS — Rt. 2
Rushville — 155 acres

RICE, LAWRENCE — Rt. 1
Camden — 170 acres

RITCHEY, CARL — Rt. 1
Camden — 130 acres

RIGGS, ROY — Rt. 4
Rushville — 40 acres

RITCHEY, FRED — Rt. 1
Ray — 91 acres

RINING, RUSSEL — Box 71
Frederick — 80 acres

RITCHEY, DR. GEORGE — Rt. 1
Rushville — 210 acres

RITCHEY, ALFRED — Rt. 3
Rushville — 240 acres

RITCHEY, GEORGE F. DR. — Rt. 1
Rushville — 80 acres

RITCHEY, CARL J. Rt. 1
Camden 160 acres

RITTENHOUSE, DEXTER Rt. 1
Rushville 90 acres

RITCHEY, ROBERT MRS. Rt. 1
Ray 80 acres

ROBBINS, ROLLO R. Rt. 1
Augusta 260 acres

RITCHEY, RUSSELL Rt. 4
Rushville 203 acres

ROBERTS, HARLOW Star
Plymouth 160 acres

RITCHIE, MRS. LEONORE Rt. 1
Rushville 120 acres

ROBERTS, MRS. HARVEY Rt. 1
Huntsville 460 acres

ROBERTS, HARVEY MRS. Rt. 1
Industry 120 acres

ROBERTSON, D. E. Rt. 1
Ray 160 acres

ROBERTS, IVA C. Rt. 1
Augusta 340 acres
Late H. Roberts Farm

ROBERTSON, D.E. Rt. 1
Browning 352 acres

ROBERTS, VIRGIL H. Rt. 1
Augusta 120 acres

ROBERTSON, KENNETH Rt. 1
Browning 160 acres

ROBERTS, WILLIS Rt. 2
Rushville 162 acres

ROBESON, CLARENCE Rt. 4
Rushville 160 acres

ROBESON, ELZA — Rt. 4
Rushville — 140 acres

ROBESON, MILES — Rt. 1
Ray — 120 acres

ROBINSON, C. M. — Rt. 1
Camden — 198 acres

ROBINSON, ERNEST — Rt. 3
Rushville — 120 acres

ROHN, CHARLES — Rt. 3
Rushville — 180 acres

ROHN, CHARLES A. — Rt. 3
Rushville — 200 acres

ROHN, CHARLES — Rt. 1
Rushville — 17 acres

ROHN, JAMES — Rt. 4
Rushville — 40 acres

ROOSA, DON J. Rt. 2
Browning 160 acres

ROOT, ROSCOE Rt. 4
Rushville 60 acres

ROOT, CLARENCE Rt. 1
Rushville 58 acres

ROSE, CLIFFORD JR. Star
Browning 213 acres

ROOT, CHESTER Rt. 4
Rushville 6 acres

ROSS, BYRON Rt. 2
Rushville 120 acres

ROOT, JOHN W. Rt. 4
Rushville 84 acres

ROSS, CHARLOTTE Rt. 1
Rushville 200 acres

ROSS, CHARLOTTE — Rt. 1
Rushville — 200 acres

ROSS, WINFIELD — Rt. 1
Frederick — 280 acres

ROSS, FRED — Rt. 1
Littleton — 118 acres

ROUDEBUSH, NORA MAE EST. — Rt. 1
Ray — 190 acres

ROSS, ROSA — Rt. 2
Rushville — 55 acres

ROUDEBUSH, NORA MAE EST. — Rt. 1
Ray — 84 acres

ROSS, WINFIELD — Rt. 1
Frederick — 91 acres

ROYER, EARL — Rt. 1
La Prairie — 112 acres

ROYER, EMMELINE
Littleton

Rt. 1
154 acres

ROYER, LAURENCE L. & MC CULLOCH, PAULINE
Browning

80 acres

ROYER, WILLIAM A.
Birmingham

Rt. 1
89 acres

RUNKLE, ERICA
Littleton

Rt. 1
1 acre

RUNKLE, FLOYD
Littleton

Rt. 1
120 acres

RUNKLE, GEORGE
Rushville

Rt. 2
15 acres

RUNKLE, JOE
Littleton

Rt. I
130 acres

RUNKLE, PEARL MRS.
Littleton

Rt. 1
120 acres

RUNKLE, VERNON — Rt. 3
Rushville — 152 acres

RYAN, BERNARD — Rt. 1
Rushville



RUSHVILLE FARMERS' GRAIN & LIVESTOCK CO.
Rushville — Box 230

RYAN, HERMAN — Rt. 1
Rushville — 110 acres

RUTLEDGE, JOHN — Rt. 1
Ray — 40 acres

SALLANGER, MRS. NONA — Rt. 1
Littleton — 238 acres

RYAN, BERNARD — Rt. 1
Rushville — 140 acres

SAPP, RAY C. — Rt. 1
Huntsville — 130 acres

SAPP, WAYNE & ROBERT — Star
Huntsville — 270 acres

SARGENT, JOHN — Rt. 1
Rushville — 160 acres

SARGENT, CARL — Rt. 4
Rushville — 200 acres

SARGENT, JOHN — Rt. 1
Rushville — 180 acres

SARGENT, CARL — Rt. 1
Littleton — 240 acres

SARGENT, RUSSELL — Rt. 4
Rushville — 165 acres

SARGENT, HENRY — Rt. 4
Rushville — 95 acres

SAYERS, GEORGE MRS. — Rt. 1
Browning — 160 acres

SAYERS, JOHNNER A. Rt. 1
Browning 207 acres

SAYRS, LEMUEL C. Rt. 1
Browning 40 acres



SCHAFER, AUGUST Rt. 4
Rushville 10 acres

SCHAFFER, KARL Star
Rushville 10 acres

SCHAFER, KARL Rt. 4
Rushville 101 acres

SCHALL, WILLIAM Rt. 4
Rushville 170 acres

SCHENK, MARTHA Rt. 1
Rushville 116 acres

SCHENK, PAUL J. Rt. 4
Rushville 145 acres

SCHERTC, ORVILLE — Rt. 1
Littleton — 60 acres

SCHLULTZ, EDWARD T. — Star Rt.
Birmingham — 80 acres

SCHOONOVER, JOHN — Rt. 1
Camden — 144 acres
Reg. Brown Swias Spotted Pol. China

SCHRAN, CHARLES — Rt. 2
Rushville — 160 acres

SCHUCK, BOB L. — Rt. 2
Rushville — 152 acres

SCHUCK, HARVY — Rt. 2
Rushville — 175 acres

SCHUMAN, MINNIE — Rt. 2
Browning — 299 acres

SCHUPP, ARTHUR & ANNA — Rt. 1
Browning — 76 acres

SCHUYLER COUNTY FARM & HOME — Rt. 3
Rushville R. Shaver Mgr. — 350 acres

SCOTT, CLAUDE W. — 160 acres — Rt. 1
Rushville Ebenezer Church & Sparkling Brook Hereford Farm.

SCOTT, JOHN & IRENE — Rt. 1
Browning — 100 acres

SCRIPPS, G. H. — Rt. 2
Rushville — 537 acres

SCRIPTS, G. H. — Rt. 1
Frederick — 146 acres

SCRIPTS, G. H. — Rt. 1
Frederick — 217 acres

SCROGUM, EVERETT — Rt. 1
Vermont — 180 acres

SELF, GEORGE A. — Bluff Road
Frederick — 60 acres

SERROT, HAROLD
Rushville

Rt. 1
125 acres

SETTLES, EARL
Rushville

Rt. 4
40 acres



SHAFER, JOE
Rushville

Rt. 3
120 acres

SHANKS, ARCHIE
Littleton

Rt. 1
40 acres

SHANKS & DEGARMO
Birmingham

Rt. 1
40 acres

SHANKS, IVAN
Littleton

Rt. 1
80 acres

SHANNAN, NATHAN
Browning

Rt. 1
120 acres

SHARP, JOHN A.
La Prairie

Rt. 1
326 acres

SHAVER, DWIGHT — Rt. 3
Rushville — 170 acres

SHAVER, DWIGHT — Rt. 3
Rushville — 7 acres

SHAVER, JOSEPH — Rt. 3
Rushville — 80 acres



SHAVER, RUSSELL — Rt. 3
Rushville — 124 acres



SHAW, DON — Star
Browning — 1 acre

SHAW, DON — Star
Browning — 1 acre

SHAW, DON — Star
Browning — 340 acres

SHAWGO, EARL — Rt. 2
Browning — 77 acres

SHAW, FRANK — Star
Browning — 384 acres

SHAW, FRANK — Star
Browning — 60 acres

SHAW, RALPH — Rt. 1
Ray — 80 acres

SHAW, WALTER — Rt. 1
Huntsville — 80 acres

SHEETS, GEORGE A. — Rt. 1
Camden — 200 acres
Treelane Farm

SHELLEY, ALMA — Star
Browning — 78 acres

SHELLEY, CHARLES — Star
Browning — 160 acres

SHELLY, ROBERT — Rt. 1
Mt. Stefling — 140 acres

SHELTS, EMILLA — Star
Huntsville — 204 acres

SHELTS, EMILLA — Star
Huntsville — 193 acres

SHERMAN, FLOY MRS. — Rt. 1
Rushville — 60 acres

SHILO COMMUNITY CENTER - Dist. 60
Formerly Center Grove School - 1905

SHORES, ROYAL L. — Rt. 4
Rushville — 120 acres

SHOWALTER, LEO E. — Rt. 4
Rushville — 48 acres

SIKES, IRA — Rt. 2
Rushville — 122 acres

SILL, CHARLES — Rt. 2
Browning — 22 acres

SIMMONS, BRYAN — Rt. 1
Browning — 68 acres

SIMPSON, CLIFFORD — Rt. 4
Rushville — 251 acres

SIMPSON, HOWARD — Rt. 2
Rushville — 3 acres

SIMPSON, RUSSELL — Rt. 1
Littleton — 80 acres

SINGER, PAUL — Rt. 1
Littleton — 95 acres

SIPES, SUSIE — Rt. 1
Ray — 112 acres

SKILES, MRS. ALMA A. FISHER — Star
Browning — 240 acres
In Fisher family since 1850

SKILES, BEN R. — Rt. 1
Ray — 200 acres

SKILES, BEN — Rt. 1
Mt. Sterling — 160 acres

SKILES, HENRY — Rt. 2
Browning — 118 acres

SKILES, CHARLIE — Rt. 1
Browning — 120 acres

SKILES, JAMES — Rt. 1
Browning — 187 acres

SKILES, CHESTER — Rt. 4
Rushville — 80 acres

SKILES, LEE — Rt. 1
Littleton — 300 acres

SKILES, GUY L. — Rt. 1
Ray — 120 acres

SKILES, LEE — Rt. 1
Littleton — 300 acres

SKILES, LEE — Rt. 1
Littleton — 280 acres

SLATER, GEORGE W. — Rt. 1
Augusta — 150 acres

SKILES, LEE — Rt. 1
Littleton — 162 acres

SLOAN, FRED — Rt. 1
Littleton — 80 acres

SKILES, MONROE J. — Rt. 2
Browning — 240 acres

SMEDLEY, JEFF — Rt. 1
Frederick — 80 acres

SKILES, SAMUEL D. — Rt. 1
Ray — 80 acres

SMEDLEY, MARY M. — Rt. 1
Frederick — 40 acres

SMEDLEY, OREN — Rt. 1
Frederick — 159 acres

SMEDLEY, WILLIAM — Rt. 1
Frederick — 80 acres

SMITH, ALFRED L. — Rt. 4
Rushville — 98 acres

SMITH, CHARLES D. — Rt. 1
Camden — 240 acres

SMITH, CHARLES L. — Rt. 3
Rushville — 50 acres

SMITH, GLADE — Rt. 1
Littleton — 80 acres

SMITH, LOREN — Rt. 2
Browning — 80 acres

SMITH, R. A. — Rt. 1
Browning — 177 acres

SMITH, R. J. Rt. 2
Rushville 266 acres

SMITH, RICHARD Rt. 2
Rushville 160 acres

SNOWDEN, JACK Rt. 1
Ray 200 acres

SNOWDEN, JACK Rt. 1
Ray Mgr. G.T. Lasswell 300 acres

HARDWOOD LUMBER MILL
Frederick Albert & Russell Snyder

SNYDER, JOHN A. Star
Browning 220 acres

SNYDER, OLLIE T. Rt. 3
Rushville 80 acres

SOURS, VIRGIL Rt. 1
Littleton 113 acres

SOWERS, FRED — Rt. 1
Ray — 130 acres

SOWERS, WESTLEY — Rt. 1
Rushville — 72 acres

SPATES, MRS. ROBERT — Rt. 1
Ray — Ten. House Vacant

SPATES, MRS. ROBERT — Rt. 1
Ray — 333 acres

SPEED, MRS. DELLA S. — Rt. 2
Rushville — 330 acres

SPENCER, HAROLD — Rt. 2
Rushville — 120 acres

SPILLERS, CURRY — Rt. 4
Rushville — 160 acres

SPILLERS, WARREN — Rt. 2
Rushville — 130 acres

SPILLERS, WARREN Rt. 2
Rushville 50 acres

STAMBAUGH, GEORGE Rt. 1
Birmingham 136 acres

SPONAMORE, MR. & MRS. MAURICE Star
Huntsville 160 acres

STAMBAUGH, MRS. H. M. Rt. 2
Browning 130 acres

STAMBAUGH, AUSTIN ESTATE Star
Browning 161 acres

STAMBAUGH, KELLY Rt. 1
Browning 80 acres

STAMBAUGH, C. B. Rt. 1
Rushville 180 acres

STAMBAUGH, KENNETH Rt. 1
Browning 228 acres

STAMBAUGH, LILLY — Rt. 1
Browning — 100 acres

STAMBAUGH, NETTIE A. — Rt. 1
Browning In Family Over Cen. — 66 acres

STAMBAUGH, LLOYD E. — Rt. 1
Birmingham — 125 acres

STAMBAUGH, WILLIAM — Rt. 1
Browning — 168 acres

STAMBAUGH, LOUIS B. — Rt. 2
Browning — 378 acres

STANDARD, CARL — Rt. 1
Littleton — 320 acres

STAMBAUGH, NAOMI — Rt. 1
Browning — 190 acres

STAUFFER, HARRY S. & LANTA J. — Rt. 2
Browning — 101 acres

STEINER, MRS. K. H. Star
Rushville 106 acres

STOCKTON, L. L. Rt. 2
Birmingham 115 acres

STEVENS, ARCHIC Rt. 1
Browning 3 acres

STONEKING, ETTA Rt. 1
Birmingham 108 acres

STEVENSON, JOHN Rt. 1
Birmingham 80 acres

STONEKING, JESSE Rt. 1
Birmingham 184 acres

STIVERS, ELIZABETH K. Rt. 2
Rushville 83 acres

STOUGH, HAROLD Star Rt.
Birmingham 160 acres

STRONG, A. VERNE — Rt. 4
Rushville — 100 acres

STRONG, EDWARD — Rt. 1
Browning — 173 acres

STRONG, FRANK C. — Rt. 1
Frederick — 160 acres
In Strong Family over 100 years

STRONG, GEORGE W. — Star
Augusta — 240 acres

STRONG, MRS. GEORGE W. — Star
Rushville — 180 acres

STRONG, MRS. GEORGE W. — Star
Rushville — 165 acres

STRONG, GEORGE W. — Rt. 4
Rushville — 160 acres

STRONG, JAMES — Rt. 1
Rushville — 100 acres

STROUP, JAMES — Rt. 1
Birmingham — 70 acres

STRATTON, J. L. & L. E. — Rt. 1
Birmingham — 40 acres

STRONG, JIM & NELLIE — Rt. 1
Frederick — 100 acres

SULLIVAN, GEORGE M. — Rt. 1
Bay — 320 acres

STRONG, LOREN O. — Rt. 3
Rushville — 43 acres

SURRATT, EVEREWT — Rt. 2
Rushville — 179 acres

STROOPS, ANSEL — Rt. 1
Browning — 68 acres

SUTHERLAND, GLEN — Rt. 1
Littleton — 140 acres

SUTHERLAND, GLEN — Rt. 1
Camden — 223 acres

SWETT, JOE B. — Rt. 1
Huntsville — 420 acres

SWITZER, DEAN — Rt. 1
Huntsville — 120 acres

SWITZER, JESSIE — Rt. 1
Huntsville — 80 acres

TAYLOR, ADA — Rt. 1
Frederick — 165 acres

TAYLOR, ADA — Rt. 1
Frederick — 120 acres
Paul Taylor Reg. Hereford Cattle

TAYLOR, HERSCHEL MRS. — Rt. 1
Frederick — 155 acres

TAYLOR, MRS. JOHN G. — Rt. 2
Rushville — 80 acres

TEEL, MRS. CHARLES — Rt. 1
Rushville — 230 acres

TEEL, CHARLES H. — Rt. 4
Rushville — 200 acres

TEEL, CHARLES H. — Rt. 4
Rushville Ten House

TERWILLIGER, S. — Rt. 4
Rushville — 200 acres

TERWILLIGER, SHAW — Star Rt.
Huntsville — 79 acres



TERWILLIGER, SHAW — Rt. 1
La Prairie — 160 acres

TERRY, CHARLIE — Rt. 1
Littleton — 480 acres

THARP, LOREN — Rt. 2
Rushville — 160 acres

THE SCRIPPS CO. Rt. 2
Rushville 160 acres



THE SCRIPPS CO. Star
Rushville 244 acres

THE SCRIPPS CO. Star
Rushville 128 acres

THOMPSON, FRANK R. Rt. 1
Browning 115 acres

THE SCRIPPS CO. Rt. 2
Rushville 80 acres

THOMPSON, JOHN Rt. 1
Industry 80 acres



THE SCRIPPS CO. Star
Rushville 160 acres

THOMPSON, LOUIS Rt. 1
Camden 132 acres



THOMPSON, MARSHALL — Rt. 2
Browning — 121 acres

THOMPSON, WALTER — Rt. 2
Rushville — 80 acres

THOMPSON, WALTER E. — Rt. 2
Rushville — 60 acres
Sec. Schuyler Co. Mut. Fire Ins.

THORNTON, MARY — Rt. 4
Rushville — 80 acres

THURMAN, NED — Rt. 2
Rushville — 47 acres

THURMAN, SERVILLA — Rt. 1
La Prairie — 80 acres

TIPPEY, CLAYTON — Star
Huntsville — 274 acres

TOLAND, BERNIE — Rt. 1
Augusta — 160 acrea

TOLAND, DONALD J. Rt. 1
Augusta 205 acres

TOLAND, FOREST Rt. 1
Littleton 80 acres

TOLAND, NEWTON ESTATE Rt. 1
Industry 200 acres

TOLAND, VERNIE Rt. 1
Augusta 270 acres

TOLLEY, D.B. Rt. 1
Birmingham 615 acres

TOMLINSON, CECIL Rt. 2
Rushville 38 acres

TOMLINSON, D.M. & F.V. Rt. 1
Littleton 240 acres

TOMLINSON, FRANCIS Rt. 2
Rushville 160 acres

TOMLINSON, ROY H. Rt. 1
Brooklyn 124 acres

TRIBBEY, ALICE Rt. 1
Camden 299 acres

TOMLINSON, SLIM Rt. 2
Rushville 300 acres

TRIBBEY, ARNOLD Rt. 2
Rushville 160 acres

TRACEY, PAUL Rt. 1
Industry 160 acres

TRIBBEY, HERSCHEL Star
Rushville 153 acrea

TRAVIS, ROBERT Rt. 2
Rushville 53 acres

TRIBBEY, KENNETH Rt. 1
Browning 123 acres

TRIBBEY, OLTIS — RT. 1
Browning — 155 acres

TRONE, CARL
Bader — 1 acre

TRINKEL, CLIFFORD — Rt. 1
Frederick — 98 acres



TRONE, CARL A. MRS. — Rt. 1
Browning — 135 acres

TROME, MRS. W. G. — Rt. 2
Browning — 80 acres

TRONE, CORLEY — Rt. 1
Ray — 154 acres

TRONE, ASA — Rt. 1
Browning — 160 acres

TRONE, MRS. W. G. — Rt. 2
Browning — 90 acres

TRRIBBEY, ARNOLD — Rt. 2
Rushville — 80 acres

TUTT, MRS. HENRY — Rt. 4
Rushville — 155 acres

TUCKER, LELA M. — Star
Huntsville — 240 acres

TUTT, J. W. — Rt. 1
Ray — 80 acres

TUCKER, R. G. — Rt. 1
Camden — 80 acres

TUTT, J. W. — Rt. 1
Ray — 155 acres

TURNER, HOBERT — Star
Huntsville — 250 acres

TYSON, GUY — Rt. 2
Rushville — 148 acres

TYSON, ROSCOE — Rt. 4
Rushville — 255 acrea

UNGER, EDWIN S. — Rt. 3
Rushville — 120 acres

UMPHRYES, GROVER — Rt. 4
Rushville — 5 acres

UNGER, JOHN C. ESTATE — Rt. 1
Camden Unger Farms — 20 acres

UNGER, MRS. CHARLES — Rt. 1
Camden — 115 acres

UNGER, JOHN C. ESTATE — Rt. 1
Camden — 320 acres
Unger Farms

UNGER, EDWIN S. — Rt. 3
Rushville — 110 acres

URTON, FRANK — Rt. 2
Plymouth — 85 acres

UTTER, CHARLES — Rt. 1
Frederick — 29 7 acres
Reg. Spotted Poland Hogs

UTTER, GEORGE W. — Star
Frederick — 233 acres

UTTER, HARRY — Star
Frederick — 80 acres

VALENTINE, DON C. — Rt. 2
Rushville — 26 acres

VANCIL, EBER — Rt. 3
Rushville — 185 acres

VANCIL, HOMER & SON — Rt. 2
Rushville — 120 acres

VANCIL, HOMER & SON — Rt. 2
Rushville — 80 acres



VANCIL, JAMES — Rt. 2
Rushville — 140 acres

VANCIL, VASSAR — Star
Rushville — 18 acres

VAN DIVER, MAY — Rt. 1
Birmingham — 107 acres

VAUGHN, ETHEL MRS. — Rt. 1
Camden — 260 acres

VAUGHN, KEITH — Rt. 1
Huntsville — 200 acres
Vaughn Turkey Farm

VAUGHN, MELVIN — Rt. 1
Huntsville — 190 acres

VENTERS BROS. — Rt. 2
Browning — 76 acres

VENTERS, E. G. — Rt. 2
Browning — 40 acres



VINCENT, GEORGE R. — Rt. 2
Rushville — 85½ acres

VINCENT, JULIA
Camden

Rt. 1
768 acres

VINCENT, LAWRENCE
Camden

Rt. 1
160 acres

VINCENT, MILDRED
Rushville

Rt. 2
140 acres

VOGLER, EARNEST
Rushville

Rt. 3
160 acres

VOGLER, EARNEST
Rushville

Rt. 3
212 acres

VOGLER, EARNEST
Rushville

Rt. 3
137 acres

VOLK, JAMES
Rushville

Rt. 2
400 acres

VOLLMER, DAVID V.
Rushville

Rt. 2
40 acres

VRATIS, JERRY — Rt. 1
Camden — 208 acres

WADDELL, LYMAN & RUBY — Star
Birmingham — 76 acres

WAGONER, MARY — Star
Brooklyn — 300 acres

WAGNER, RILEY L. — Rt. 2
Rushville — 80 acres

WALKER, CHARLES — Rt. 1
La Prairie — 176 acres

WALKER, CHARLES — Rt. 1
La Prairie — 1 acre

WALKER, GEORGE — Star
Huntsville — 300 acres

WALKER, HOWARD — Rt. 1
Rushville — 160 acres

WALKER, WEBESTER — Rt. 1
Rushville — 23 acres

WALLACE, BEN ESTATE — Rt. 4
Rushville — 1 acre

WALTON, ALBERT NELSON — Rt. 1
Ray — 72 acres

WALTON, DALE & FRANCIS — Rt. 1
Browning — 180 acres

WALTON, DALE & FRANCIS — Rt. 1
Browning — 180 acres

WALTERS, SOL — Rt. 2
Browning — 46 acres

WARD, C. A. — Rt. 1
Frederick — 66 acres

WARD, CLARENCE R. — Rt. 4
Rushville — 150 acres

WARD, CHARLES B. Rt. 1
Frederick 160 acres
In family since 1892

WARD, CHARLEY W. Rt. 2
Rushville 40 acres

WARD, CHARLES M. Rt. 3
Rushville 145 acres

WARD, HAROLD Rt. 4
Rushville 70 acres

WARD, CHARLES B. Rt. 1
Frederick 160 acres

WARD, HERMAN Rt. 4
Rushville 160 acres

WARD, CHARLES B. Rt. 1
Frederick 82 acres

WARD, HERMAN Rt. 4
Rushville 160 acres

WARD, HOMER E. Rt. 4
Rushville 96 acres

WARD, MINNIE E. Rt. 1
Frederick 80 acres

WARD, LLOYD Rt. 2
Rushville 242 acres

WARD, RALPH Rt. 2
Rushville 143 acres

WARD, MAJOR Rt. 4
Rushville 106 acres

WARD, ROBERT H. Rt. 4
Rushville 75 acres

WARD, MAURICE & RAYMOND Rt. 4
Rushville 51 acres

WARD, STANLEY Rt. 1
La Prairie 160 acres

WARD, VAIL H.
Rushville

Rt. 2
70 acres

WARD, VERN
Frederick

Rt. 1
80 acres

WARD, VERN
Frederick

Rt. 1
80 acres

WARD, ZEIMA
Rushville

Rt. 4
183 acres



WARE, CLYDE
Birmingham

Star
125 acres

WARREN, ELMER
Frederick

Rt. 1
56 acres

WARRINGTON, SQUIRE
Camden

Rt. 1
10½ acres

WAYMACK, A. G.
Rushville

Rt. 2
35 acres

WAYMACK, A. G. Rt. 2
Rushville 80 acres

WEESE, HARRY Rt. 1
Camden 92 acres

WAYMACK, CLEO A. Star
Birmingham 57 acres

WEESE, MERRITT Rt.
Ray 160 acres

WAYMACK, DWIGHT Rt. 1
Littleton 190 acres

WELLS, IRVIN Rt. 1
Littleton 130 acres

WEBB, IRL Rt. 1
Littleton 80 acres

WELLS, IRVIN Rt. 1
Littleton 150 acres

WELLS, EARL J. Rt. 1
Rushville 620 acres

WELLS, MYRTLE Rt. 1
Littleton 110 acres

WELLER, J. F. Rt. 2
Rushville 106 acres

WENGER, EZRA Rt. 2
Rushville 80 acres

WELLS, KARL R. ESTATE Rt 1
Rushville 529 acres



WHEELHOUSE COAL CO. Rt. 4
Rushville Owner O. Wheelhouse & Son
Opened 1948

WELLS, MARK Rt. 1
Rushville 1 acre

WHEELHOUSE, MRS. JENNIE B. Rt. 1
Rushville 200 acres

WHEELHOUSE, MRS. JENNIE B. & WAYNE
Rushville 160 acres

WHEELHOUSE, LOTTIE Rt. 1
Browning 240 acres

WHEELHOUSE, ORA Rt. 4
Rushville 40 acres

WHERLEY, CLAYTON Rt. 2
Browning 65 acres

WHERLEY, JESSE Rt. 2
Browning 95 acres

WHERLEY, WAYNE Star
Browning 8 acres

WHITE, JOHN Rt. 1
Littleton 80 acres

WHITE, JOHN Rt. 1
Frederick 350 acres

WICKERT, MARY — Rt. 2
Browning — 160 acres

WILKEY, HOWARD E. — Rt. 4
Rushville — 80 acres

WIENBERG, FRANCES — Rt. 4
Rushville — 150 acres

WILLARD, MRS. IDA — Rt. 3
Rushville — 240 acres

WILCOXEN, EST — Rt. 4
Rushville — 120 acres

WILLARD, PAUL — Rt. 3
Rushville — 163 acres

WILHELM, FRANK H. — Rt. 1
Ray — 426 acres

WILLIAMS, GEORGE — Star Rt.
Browning — 5 acres

WILMOT, REVERDY — Star
Frederick — 1 acre

WOODRUFF, JAMES A. — Rt. 1
Ray — 80 acres

WILSON, CLIFFORD S. — Rt. 1
Industry — 310 acres

WOODRUFF, JAMES A. — Rt. 1
Ray — 120 acres

WINKLER, BERT — Rt. 4
Rushville — 200 acres

WOODS, JAMES — Rt. 2
Rushville — 120 acres

WISE, SAM — Rt. 1
Browning — 60 acres

WOODS, RICHARD — Rt. 2
Rushville — 172 acres

WRENCH, HOWARD E. Rt. 2
Rushville 215 acres

WUBKER OLLIE MRS. Rd 1
La Prairie

WHEELHOUSE, ROBERT J. Rt. 1
Browning 245 acres

YAAP, ALICE Rt. 1
Industry 200 acres

YAAP, EARL Rt. 1
Rushville 40 acres

YAAP, IRENE Rt. 1
Littleton 80 acres

YAAD, MAURICE A. Rt. 2
Rushville 76 acres

YARBROUGH, E. E. Star
Huntsville 340 acree

YARBROUGH, EDWARD E. Rt. 1
Camden 70 acres

YOCUM, HAROLD L. Rt. 1
Birmingham 25 acres

YATES, HOWARD Rt. 1
Camden 191 acres

YORK, MARY ESTATE Rt. 3
Rushville 160 acres

YEASTER, CHESTER & KATHRINE Star
Augusta 230 acres

YOUNG, CHESTER Rt. 1
Augusta 65 acres

YOCUM, DESSIE Rt. 1
Augusta 340 acres

YOUNG, DWIGHT M. Rt. 3
Rushville 158 acres

YOUNG, ELMER
Rushville

Rt. 1
180 acres

YOUNG, FRED E.
Rushville

Rt. 2
80 acres



YOUNG, ISAAC
Rushville

Rt. 2
80 acres

YOUNG, JOHN D.
Rushville

Rt. 3
208 acres

YOUNG, JOHN
Rushville

Rt. 2
60 acres

YOUNG, JOHN PAUL
Rushville

Rt. 3
45 acres

YOUNG, RALPH
Vermont

Rt. 1
160 acres

YOUNG, WILLIAM
Rushville

Rt. 3
200 acres

ZEIGLER, DON — Rt. 1
Rushville — 160 acres

ZIMMERMAN, HELEN S. — Star Rt.
Birmingham — 131 acres

ZESLER, FRED — Rt. 2
Rushville — 3 acres

ZORNOW, MARION L. — Rt. 3
Rushville — 77 acres

MORGAN STORE & POST OFFICE
Brooklyn

SCHUYLER COUNTY FAIR & LIVESTOCK SHOW
ASSOCIATION Rt. 4 — 40 acres
Rushville Annual Fair around July 4

PICKINPAUGH MOTOR CO. — Rushville
226 N. Congress

FAIRVIEW FARM

Home of
Registered Polled Hereford Cattle

HERMAN McCLELLAND

Rural Route 1
RUSHVILLE, ILLINOIS
Phone LITTLETON 19R2

J. MILTON HABER

GENERAL CONTRACTOR

SPRAY PAINTING • CARPENTERING
DECORATING • PLASTERING
FLOOR SANDING AND FINISHING

We Specialize in Satisfied Customers

405 E. ADAMS PHONE 462W
RUSHVILLE, ILL.

FOR PRODUCTS YOU CAN
DEPEND ON

"See Your Friendly"

SINCLAIR

DEALER

FOR YOUR . . .
AUTOMOBILE
HOME
FARM
BUSINESS
GAS — FUEL OIL — OIL

"It pays to buy the BEST"

STANLEY STRONG

BEARDSTOWN, ILLINOIS

PRATHER BROS.

Polled Shorthorn Cattle

RURAL ROUTE 1
RUSHVILLE, ILLINOIS

Breeding Stock For Sale
PHONE 14R15
8 MILES NORTH OF RUSHVILLE

THE ILLINOIS STATE FLAG

STATE FLAG OF ILLINOIS

Illinois' State Flag was officially adopted on July 6, 1915, after a vigorous campaign by Mrs. Ella Park Lawrence, State Regent of the Daughters of the American Revolution.

Early in 1912, Mrs. Lawrence began visiting local D. A. R. chapters throughout Illinois seeking cooperation in promoting selection of an official State banner to place in the Continental Memorial Hall in Washington, D. C. In 1913, Mrs. Lawrence offered a prize of $25.00 to the Illinois D. A. R. chapter submitting the best design for the banner. She also wrote to members of the General Assembly seeking their cooperation.

Four judges were then selected to choose the winning design. Thirty-five designs were submitted and the Rockford Chapter entry was chosen as Illinois' future emblem.

State Senator Raymond D. Meeker introduced the bill which was to legalize the flag. After passage in the Senate it was pushed through the House of Representatives, despite an overcrowded calendar.

The measure automatically became a law July 6, 1915, when the Governor failed to affix his signature to the bill.

The first official flag, made in Washington, D. C., was three by five feet in size, of white silk. Flags were given by Mrs. Lawrence to Secretary of State; Daughters of the American Revolution in Illinois; National Society Daughters of the American Revolution in Illinois; National Society Daughters of the American Revolution (to hang in Memorial Continental Hall, Washington, D. C.); Rebecca Parke Chapter, Galesburg and the Illinois State Historical Society.

Visitors to Springfield cannot fail to notice the State Banner flanking the Stars and Stripes in the Rotunda at the State House. In the same juxtaposition it appears in the office of the Secretary of State. It is flown on ceremonial days by numerous patriotic bodies throughout the State. For officials and the public alike it stands as a reminder of our greatness as a State and our pride in our membership in the United States of America.

WILLIAM G. STRATTON

Governor

Born at Ingelside in Lake County
on February 26, 1914

PAST GOVERNORS OF ILLINOIS

Name	Date of birth	Place of birth	Inaugurated	From what county	Date of death	Place of death
hadrach Bond, Dem	Nov. 24, 1773	Frederickstown, Md	Oct. 6, 1818	St. Clair	Apr. 12, 1832	Kaskaskia
dward Coles, Dem	Dec. 15, 1786	Albermarle County, Va	Dec. 5, 1822	Madison	July 7, 1868	Philadelphia
inian Edwards, Dem[1]	Mar. 17, 1775	Montgomery County, Md	Dec. 6, 1826	Madison	July 20, 1833	Belleville
hn Reynolds, Dem[2]	Feb. 26, 1788	Montgomery County, Pa	Dec. 6, 1830	St. Clair	May 8, 1865	Belleville
illiam L. D. Ewing, Dem[3]	Aug. 31, 1795	Logan County, Ky	Nov. 17, 1834	Fayette	Mar. 25, 1846	Springfield
seph Duncan, Dem	Feb. 22, 1794	Paris, Ky	Dec. 3, 1834	Morgan	Jan. 15, 1844	Jacksonville
homas Carlin, Dem	July 18, 1789	Fayette County, Ky	Dec. 7, 1838	Greene	Feb. 14, 1852	Carrollton
homas Ford, Dem	Dec. 5, 1800	Uniontown, Pa	Dec. 9, 1842	Ogle	Nov. 3, 1850	Peoria
ugustus C. French, Dem[4]	Aug. 2, 1808	Hill, N. H	Dec. 8, 1846 Jan. 8, 1849	Crawford	Sept. 4, 1864	Lebanon
el Aldrich Matteson, Dem	Aug. 8, 1808	Watertown, N. Y	Jan. 10, 1853	Will	Jan. 31, 1873	Chicago
illiam H. Bissell, Rep[5]	Apr. 25, 1811	Painted Post, N. Y	Jan. 12, 1857	Monroe	Mar. 18, 1860	Springfield
hn Wood, Rep	Dec. 20, 1798	Moravia, N. Y	Mar. 21, 1860	Adams	June 11, 1880	Quincy
ichard Yates, Rep	Jan. 18, 1815	Warsaw, Ky	Jan. 14, 1861	Morgan	Nov. 27, 1873	St. Louis, Mo.
ichard J. Oglesby, Rep	July 25, 1824	Oldham County, Ky	Jan. 16, 1865	Macon	Apr. 24, 1899	Elkhart
hn M. Palmer, Rep	Sept. 13, 1817	Eagle Creek, Ky	Jan. 11, 1869	Macoupin	Sept. 25, 1900	Springfield
ichard J. Oglesby, Rep[6]	July 25, 1824	Oldham County, Ky	Jan. 13, 1873	Macon	Apr. 24, 1899	Elkhart
hn L. Beveridge, Rep	July 6, 1824	Greenwich, N. Y	Jan. 23, 1873	Cook	May 3, 1910	Hollywood, Calif.
elby Moore Cullom, Rep[7]	Nov. 22, 1829	Wayne County, Ky	Jan. 8, 1877 Jan. 10, 1881	Sangamon	Jan. 28, 1914	Washington
hn M. Hamilton, Rep	May 28, 1847	Union County, Ohio	Feb. 6, 1883	McLean	Sept. 23, 1905	Chicago
ichard J. Oglesby, Rep	July 25, 1824	Oldham County, Ky	Jan. 30, 1885	Macon	Apr. 24, 1899	Elkhart
seph W. Fifer, Rep	Oct. 28, 1840	Staunton, Va	Jan. 14, 1889	McLean	Aug. 6, 1938	Bloomington
hn P. Altgeld, Dem	Dec. 30, 1847	Felters, Germany	Jan. 10, 1893	Cook	Mar. 12, 1902	Joliet
hn R. Tanner, Rep	Apr. 4, 1844	Warrick, County, Ind	Jan. 11, 1897	Clay	May 23, 1901	Springfield
ichard Yates, Rep	Dec. 12, 1860	Jacksonville	Jan. 14, 1901	Morgan	Apr. 11, 1936	Springfield
harles S. Deneen, Rep	May 4, 1863	Edwardsville	Jan. 9, 1905 Jan. 18, 1909	Cook	Feb. 5, 1940	Chicago
dward F. Dunne, Dem	Oct. 12, 1853	Waterville, Conn	Feb. 3, 1913	Cook	May 24, 1937	Chicago
rank O. Lowden, Rep	Jan. 26, 1861	Sunrise, Minn	Jan. 8, 1917	Ogle	Mar. 20, 1943	Tucson, Ariz.
en Small, Rep	June 16, 1862	Kankakee	Jan. 10, 1921 Jan. 12, 1925	Kankakee	May 17, 1936	Kankakee
ouis L. Emmerson, Rep	Dec. 27, 1863	Albion	Jan. 14, 1929	Jefferson	Feb. 4, 1941	Mt. Vernon
enry Horner, Dem[8]	Nov. 30, 1879	Chicago	Jan. 9, 1933 Jan. 4, 1937	Cook	Oct. 6, 1940	Winnetka
hn H. Stelle, Dem	Aug. 10, 1891	McLeansboro	Oct. 6, 1940	Hamilton		
wigbt H. Green, Rep	Jan. 9, 1897	Ligonier, Ind	Jan. 13, 1941 Jan. 8, 1945	Cook		
dlai E. Stevenson, Dem	Feb. 5, 1900	Los Angeles, Calif	Jan. 10, 1949	Lake		

[1] Territorial governor, 1809-1818. [3] Governor Reynolds resigned November 17, 1834, to become representative in Congress; succeeded by William L. D. Ewing. W. L. D. Ewing was acting Lieutenent Governor and became Governor during the interim between Governor John Reynold's resignation and election to Congress and e election of Governor Joseph Duncan. [4] Governor French was re-elected under the Constitution of 1848. [5] Governor Bissell dies March 18, 1860; succeeded by John ood, Lieutenant Governor. [6] Governor Oglesby resigned January 23, 1873, to become U.S. Senator; succeeded by John L. Beveridge, Lieutenant Governor. [7] Governor Cullom resigned February 8, 1883, to become U.S. Senator; succeeded by John M. Hamilton, Lieutenant Governor. [8] Governor Horner died October 6, 1940; ccceeded by John H. Stelle, Lieutenant Governor.

Population of the United States — 1950 Census

United States. 150,697,361

By division and States;

New England:

Maine 913,774
New Hampshire. 533,242
Vermont 377,747
Massachusetts ..4,690,514
Rhode Island... 791,896
Connecticut 2,007,280

Middle Atlantic

New York 14,830,192
New Jersey 4,835,329
Pennsylvania ..10,498,012

East North Central

Ohio 7,946,627
Indiana 3,934,224
Illinois 8,712,176
Michigan 6,371,766
Wisconsin 3,434,575

West North Central

Minnesota 2,982,483
Iowa 2,621,073
Missouri 3,954,653
North Dakota .. 619,636
South Dakota .. 652,740
Nebraska 1,325,510
Kansas 1,905,299

South Atlantic

Delaware 318,085
Maryland 2,343,001
Dis. of Columbia 802,178
Virginia 3,318,680
West Virginia ..2,005,552
North Carolina..4,061,929
South Carolina..2,117,027
Georgia 3,444,578
Florida 2,771,305

East South Central

Kentucky 2,944,806
Tennessee 3,291,718
Alabama 3,061,743
Mississippi 2,178,914

West South Central

Arkansas 1,909,511
Louisiana 2,683,516
Oklahoma 2,233,351
Texas 7,711,194

Mountain

Montana 591,024
Idaho 588,637
Wyoming 290,529
Colorado 1,325,089
New Mexico 681,187
Arizona 749,587
Utah 688,862
Nevada 160,083

Pacific

Washington 2,378,963
Oregon 1,521,341
California 10,586,223

Urban Places of 25,000 and over;

Abilene, Texas .. 45,570
Akron, Ohio 274,605
Alameda, Calif. .. 64,430
Albany, Ga. 31,155
Albany, N. Y. ...134,995
Albuquerque, N.M. 96,815
Alexandria, La. .. 34,913
Alexandria, Va. .. 61,738
Alhambra, Calif... 51,359
Aliquippa, Pa. ... 26,132
Allentown, Pa. ...106,756
Alliance, Ohio ... 26,161
Alton, Ill. 32,250
Altoona, Pa. 71,177
Amarillo, Texas... 74,246
Amsterdam, N.Y.. 32,240
Anderson, Ind. ... 46,820
Ann Arbor, Mich.. 48,251
Anniston, Ala. ... 31,066
Appleton, Wisc... 34,010
Arlington, Mass.. 44,353
Asheville, N.C.... 53,000
Ashland, Kentucky 31,131
Athens, Georgia.. 28,180
Atlanta, Ga. 331,314
Atlantic City, N.J. 61,657
Auburn, N. Y..... 36,722
Augusta, Ga. 71,508
Aurora, Ill. 50,576
Austin, Texas 132,459
Bakersfield, Calif.. 34,784
Baltimore, Md. .949,708
Bangor, Maine ... 31,558
Barberton, Ohio .. 27,820
Baton Rouge, La..125,629
Battle Crk., Mich.. 48,666
Bay City, Mich... 52,523
Bayonne, N. J..... 77,203
Beaumont, Texas.. 94,014
Belleville, Ill. 32,721
Belleville, N. J... 32,019
Bellingham, Wash. 34,112
Belmont, Mass.... 27,381
Beloit, Wisc. 29,590
Berkeley, Calif....113,805
Berwyn, Ill. 51,280
Bessemer, Ala. ... 28,445
Bethlehem, Pa. ... 66,340
Beverly, Mass. ... 28,884
Beverly Hills, Cal. 29,032
Billings, Montana. 31,834
Biloxi, Miss. 37,425
Binghamton, N.Y.. 80,674
Birmingham, Ala. 326,037
Bloomfield, N. J... 49,307
Bloomington, Ill... 34,163
Bloomington, Ind.. 28,163
Boise City, Idaho. 34,393
Boston, Mass. 801,444
Bremerton, Wash.. 27,678
Bridgeport, Conn..158,709
Bristol, Conn. ... 35,961
Brookline, Mass... 57,589
Brockton, Mass. .. 62,860
Brownsville, Tex.. 36,066
Buffalo, N. Y.....580,132
Burbank, Calif... 78,577
Burlington, Iowa. 30,613
Burlington, Vt. .. 33,155
Butte, Montana .. 33,251
Cambridge, Mass..120,740
Camden, N. J.....124,555
Canton, Ohio 116,912
Cedar Rapids, Ia. 72,296
Champaign, Ill... 39,563
Charlotte, N. C...134,042
Charl'tesville, Va. 25,969
Charleston, S. C... 70,174
Charleston, W.Va.. 73,501
Chattanooga, Tenn.131,041
Chelsea, Mass. ... 38,912
Chester, Pa. 66,039
Cheyenne, Wyo. .. 31,935
Chicago, Ill. ...3,620,962
Chicopee, Mass. .. 49,211
Cicero, Ill. 67,544
Cincinnati, Ohio ..503,998
Clarksburg, W.Va. 32,014
Cleveland, Ohio ..914,808
Cleveland Hts., O. 59,141
Clifton, N. J..... 64,511
Clinton, Iowa ... 30,379
Colo. Spr's., Colo.. 45,472
Columbia, Mo. ... 31,994
Columbia, S. C.... 86,914
Columbus, Ga. ... 79,611
Columbus, Ohio...375,901
Compton, Calif.... 47,991
Concord, N. H.... 27,988
Corp's Christi, T..108,287
Cncl. Bluffs, Iowa 45,429
Covington, Ky.... 64,452
Cranston, R. I. ... 55,060
Cumberland Md.. 37,679
Cuyahoga Fls, N.Y. 29,195
Dallas, Texas ...434,462
Danville, Ill. 37,864
Danville, Va. 35,066
Davenport, Iowa .. 74,549
Dayton, Ohio 243,872
Daytona Bch., Fla. 30,187
Dearborn, Mich... 94,994
Decatur, Ill. 66,269
Denver, Colo. 415,786
Des Moines, Iowa.177,965
Detroit, Mich. ..1,849,568
Dubuque, Iowa .. 49,671
Duluth, Minn. ...104,511
Durham, N. C.... 71,311
E. B'k'sf'ld, Cal.. 38,177
E. Chicago, Ind... 54,263
E. Cleveland, O... 40,047
Easton, Pa. 35,632
E. Hartford, Conn. 29,933
East Orange, N.J.. 79,340
E. Providence, R.I. 35,871
E. St. Louis, Ill... 82,295
Eau Claire, Wisc.. 36,058
Elgin, Ill. 44,223
Elizabeth, N. J....112,817
Elkhart, Ind. 35,646
Elmira, N. Y. ... 49,716
El Paso, Texas ...130,485
Elyria, Ohio 30,307
Enid, Okla. 36,017
Erie, Pa. 130,803
Euclid, Ohio 41,396
Eugene, Oregon .. 35,879
Evanston, Ill. 73,641
Evansville, Ind. ..128,636
Everett, Mass. ... 45,982
Everett, Wash. ... 33,849
Fairfield, Conn. .. 30,489
Fairmont, W. Va.. 29,346
Fall River, Mass..111,963
Fargo, N. Dakota. 38,256
Fayetteville, N.C.. 34,915
Ferndale, Mich.... 29,670
Fitchburg, Mass... 42,691
Flint, Mich.....163,143
Fond du Lac, Wis. 29,936
Fort Dodge, Iowa. 25,115
Ft. Laud'd'l, Fla.. 36,328
Fort Smith, Ark... 47,942
Fort Wayne, Ind..133,607
Fort Worth, Tex..278,778
Framing'am, Mass. 28,086
Fresno, Calif. ... 91,669
Gadsden, Ala. 55,725
Gainesville, Fla... 26,861
Galesburg, Ill. ... 31,425
Galveston, Texas.. 66,568
Garfield, N. J. ... 27,550
Gary, Indiana ...133,911
Glendale, Calif. .. 95,702
Gloucester, Mass.. 25,167
Grand Forks, N.D. 26,836
Grd. Rpds., Mich..176,515
Granite City, Ill.. 29,465
Grt. Falls, Mont.. 39,214
Green Bay, Wisc.. 52,735
Greensboro, N. C.. 74,389
Greenville, Miss... 29,936
Greenwich, Conn.. 40,835
Greenville, S. C.. 58,161
Hackensack, N. J.. 29,219
Hagerstown, Md.. 36,260
Hamden, Conn. .. 29,715
Hamilton, N. J... 41,156
Hamilton, Ohio .. 57,951
Hammond, Ind. .. 87,594
Hamtramck, Mich. 43,355
Harrisburg, Pa. .. 89,544
Hartford, Conn. ..177,397
Hattiesb'g, Miss.. 29,474
Haverhill, Mass... 47,280
Hazleton, Pa. 35,491
Hempstead, N. Y.. 29,135
Hi'l'd Park, Mich. 46,393
High Point, N.C.. 39,973
Hoboken, N. J.... 50,676
Holyoke, Mass. ... 54,661
Hot Springs, Ark.. 29,307
Houston, Texas ..596,163
H't'gt'n Pk., Cal.. 29,450
Huntington, W.Va. 86,353
Hutchinson, Kan.. 33,575
Independ'ce, Mo... 39,963
Indianapolis, Ind..427,173
Inglewood, Calif... 46,185
Iowa City, Iowa.. 27,212
Irvington, N. J.... 59,201
Ithaca, N. Y..... 29,257
Jackson, Mich. ... 51,088
Jackson, Miss. ... 98,271
Jackson, Tenn. ... 30,207
Jacksonville, Fla..204,517
Jamestown, N. Y.. 43,354
Jefferson City, Mo. 25,099
Jersey City, N. J..299,017
J'ns'n City, Tenn.. 27,778
Johnstown, Pa. ... 63,232
Joliet, Ill. 51,601
Joplin, Mo. 38,711
Kalamazoo, Mich.. 57,704
Kankakee, Ill. ... 25,856
Kannapolis, N. C.. 28,448
Kansas City, Kan..129,553
Kansas City, Mo..456,622
Kearny, N. J. 39,952
Kenosha, Wisc. .. 54,368
Key West, Fla. .. 26,433
Kingston, N. Y... 28,817
Knoxville, Tenn...124,769
Kokomo, Indiana.. 38,672

1950 Census — *Continued*

Lackawanna, N.Y.	27,658
La Crosse, Wisc.	47,535
Lafayette, Ind.	35,568
Lafayette, La.	33,541
La Grange, Ga.	25,025
Lake Charles, La.	41,272
Lakeland, Fla.	30,851
Lakewood, Ohio	68,071
Lancaster, Pa.	63,774
Lansing, Mich.	92,129
Laredo, Texas	51,910
Laurel, Miss.	25,038
Lawrence, Mass.	80,536
Lawton, Okla.	34,757
Lebanon, Pa.	28,134
Lewiston, Maine	40,974
Lexington, Ky.	55,534
Lima, Ohio	50,246
Lincoln, Nebr.	98,884
Lincoln Pk., Mich.	29,310
Linden, N. J.	30,644
Little Rock, Ark.	102,213
Lockport, N. Y.	25,133
Long Bch., Cal.	250,767
Lorain, Ohio	51,202
Los Ang., Cal.	1,970,358
Louisville, Ky.	369,129
Lowell, Mass.	97,249
Lubbock, Texas	71,747
Lynchburg, Va.	47,727
Lynn, Mass.	99,738
Lynwood, Cal.	25,823
Macon, Ga.	70,252
Madison, Wis.	96,056
Malden, Mass.	59,804
Manchester, Conn.	34,116
Manchester, N. H.	82,732
Manitowoc, Wisc.	27,598
Mansfield, Ohio	43,564
Maplewood, N. J.	25,201
Marion, Indiana	30,081
Marion, Ohio	33,817
Mason City, Iowa	27,980
Massillon, Ohio	29,594
Maywood, Ill.	27,473
McKeesport, Pa.	51,502
Medford, Mass.	66,113
Melrose, Mass.	26,988
Memphis, Tenn.	396,000
Meriden, Conn.	44,088
Meridian, Miss.	41,893
Miami, Fla.	249,276
Miami Bch., Fla.	46,282
Mich. City, Ind.	28,395
Middletown, Conn.	29,711
Middletown, Ohio	33,695
Milford, Conn.	26,870
Milwaukee, Wisc.	637,392
Min'apolis, Minn.	521,718
Mishawaka, Ind.	32,913
Mobile, Ala.	129,009
Moline, Ill.	37,397
Monroe, La.	38,572
Montclair, N. J.	43,927
Montgomery, Ala.	106,525
Morg'ntown, W.Va.	25,525
Mt. Vernon, N. Y.	71,899
Muncie, Ind.	58,479
Muskegon, Mich.	48,429
Muskogee, Okla.	37,289
Nashua, N. H.	34,669
Nashville, Tenn.	174,307
New Albany, Ind.	29,346
Newark, N. J.	438,776
Newark, Ohio	34,275
New B'df'd, Mass.	109,189
New Britain, Conn.	73,726
New B'nsw'k, N.J.	38,811
Newburgh, N. Y.	31,956
New Castle, Pa.	48,834
New Haven, Conn.	164,443
New K's'gt'n, Pa.	25,146
New London, Conn.	30,551
New Orleans, La.	570,445
Newport, Ky.	31,044
Newport, R. I.	37,564
N'p't News, Va.	42,358
New R'ch'l, N. Y.	59,725
Newton, Mass.	81,994
N. Y. C., N. Y.	7,891,957
N'g'ra Fls., N. Y.	90,872
Norfolk, Va.	213,513
Norman, Okla.	27,006
Norristown, Pa.	38,126
Nor'h'pt'n, Mass.	29,063
N. Bergen, N. J.	41,560
N. Lit. Rk., Ark.	44,097
Norwalk, Conn.	49,460
Norwood, Ohio	35,001
Nutley, N. J.	26,992
Oakland, Calif.	384,575
Oak Park, Ill.	63,529
Oak Ridge, Tenn.	30,229
Odessa, Texas	29,495
Ogden, Utah	57,112
Okla. City, Okla.	243,504
Omaha, Nebr.	251,117
Orange, N. J.	38,037
Orlando, Fla.	52,367
Oshkosh, Wisc.	41,084
Ottumwa, Iowa	31,570
Owensboro, Ky.	33,651
Paducah, Ky.	32,828
Palo Alto, Calif.	25,475
Panama City, Fla.	25,814
P'k'sb'g, W. Va.	29,684
Parma, Ohio	28,897
Pasadena, Calif.	104,577
Passaic, N. J.	57,702
Paterson, N. J.	139,336
Pawtucket, R. I.	81,436
Pensacola, Fla.	43,479
Peoria, Ill.	111,856
P'th Amb'y, N.J.	41,330
Petersburg, Va.	35,054
Phila., Pa.	2,071,605
Phoenix, Ariz.	106,818
Pine Bluff, Ark.	37,162
Pittsburgh, Pa.	676,806
Pittsfield, Mass.	53,348
Plainfield, N. J.	42,366
Pocatello, Idaho	26,131
Pomona, Calif.	35,405
Pontiac, Mich.	73,681
Port Arthur, Tex.	57,530
Pt. Huron, Mich.	35,725
Portland, Maine	77,634
Portland, Oregon	373,628
Portsmouth, Ohio	36,798
Portsmouth, Va.	80,039
Poughk'psie, N. Y.	41,023
Providence, R. I.	248,674
Provo, Utah	28,937
Pueblo, Colo.	63,685
Quincy, Ill.	41,450
Quincy, Mass.	83,835
Racine, Wisc.	71,193
Raleigh, N. C.	65,679
Rapid City, S.D.	25,310
Reading, Pa.	109,320
Red'do Bch., Cal.	25,226
Redw'd City, Cal.	25,544
Reno, Nevada	32,497
Revere, Mass.	36,763
Richmond, Cal.	99,545
Richmond, Ind.	39,539
Richmond, Va.	230,310
Riverside, Calif.	46,764
Roanoke, Va.	91,921
Rochester, Minn.	29,885
Rochester, N. Y.	332,488
Rockford, Ill.	92,927
Rock Island, Ill.	48,710
R'ky Mt., N. C.	27,697
Rome, Ga.	29,615
Rome, N. Y.	41,682
Roswell, N. Mex.	25,738
Royal Oak, Mich.	46,898
Sacramento, Cal.	137,572
Saginaw, Mich.	92,918
St. Cloud, Minn.	28,410
St. Joseph, Mo.	78,588
St. Louis, Mo.	856,796
St. Paul, Minn.	311,349
St. P't'sb'g, Fla.	96,738
Salem, Mass.	41,880
Salem, Oregon	43,140
Salina, Kansas	26,176
S'lt Lk. City, U.	182,121
San Angelo, Tex.	52,093
San Antonio, Tex.	408,442
San Bern'd'o, Cal.	63,058
San Diego, Cal.	334,387
Sandusky, Ohio	29,375
San Fr'nc'co, Cal.	775,357
San Jose, Calif.	95,280
San Leandro, Cal.	27,542
San Mateo, Calif.	41,782
Santa Ana, Calif.	45,533
Santa B'b'ra, Cal.	44,913
Santa Fe, N. M.	27,998
Santa M'lca, Cal.	71,595
Savannah, Ga.	119,638
Schenectady, N.Y.	91,785
Scranton, Pa.	125,536
Seattle, Wash.	467,591
Shaker Heights, O.	28,222
Sharon, Pa.	26,454
Sheboygan, Wisc.	42,365
Shreveport, La.	127,206
Sioux City, Iowa	83,991
Sioux Falls, S.D.	52,696
Somerville, Mass.	102,351
South Bend, Ind.	115,911
South Gate, Calif.	51,116
Spartanb'g, S. C.	36,795
Spokane, Wash.	161,721
Springfield, Ill.	81,628
Springfield, Mass.	162,399
Springfield, Mo.	66,731
Springfield, Ohio	78,508
Stamford, Conn.	74,283
Steubenville, Ohio	35,872
Stockton, Calif.	70,853
Superior, Wisc.	35,325
Syracuse, N. Y.	220,583
Tacoma, Wash.	143,673
Stratford, Conn.	33,428
Tallahassee, Fla.	27,237
Tampa, Fla.	124,681
Taunton, Mass.	40,109
Teaneck, N. J.	33,772
Temple, Texas	25,467
Terre Haute, Ind.	64,214
Toledo, Ohio	303,616
Topeka, Kansas	78,791
Torrington, Conn.	27,820
Trenton, N. J.	128,009
Troy, N. Y.	72,311
Tucson, Ariz.	45,454
Tulsa, Okla.	182,740
Tuscaloosa, Ala.	46,396
Tyler, Texas	38,968
Union City, N.J.	55,537
Union, N. J.	38,004
Univ'ty City, Mo.	39,892
Utica, N. Y.	101,531
Vallejo, Calif.	26,038
Val'y Str'm, N.Y.	26,854
Vancouver, Wash.	41,664
Vicksburg, Miss.	27,948
Waco, Texas	84,706
Waltham, Mass.	47,187
Warren, Ohio	49,856
Warwick, R. I.	42,028
Washington, D.C.	802,178
Washington, Pa.	26,280
Waterbury, Conn.	104,477
Waterloo, Iowa	65,198
Watertown, N. Y.	34,350
Watertown, Mass.	37,329
Waukegan, Ill.	38,946
Wausau, Wisc.	30,414
Wauwatosa, Wisc.	33,324
West Allis, Wisc.	42,959
W. Hartford, Conn.	44,402
W. Haven, Conn.	32,010
W. N. Y., N. J.	37,683
W. Orange, N. J.	28,605
W. P'm Bch., Fla.	43,162
Weymouth, Mass.	32,690
Wheeling, W.Va.	58,891
W'te Plns., N.Y.	43,466
Wichita, Kansas	168,279
Wich'a F'ls, Tex.	68,042
Wilkes-Barre, Pa.	76,826
Wilkinsburg, Pa.	31,418
Williamsport, Pa.	45,047
Wilmington, Del.	110,356
Wilmington, N.C.	45,043
Winona, Minn.	25,031
W'st'n-S'l'm, N.C.	87,811
Woodbridge, N. J.	35,758
Woonsocket, R. I.	50,211
Worcester, Mass.	203,486
Wyandotte, Mich.	36,846
Yakima, Wash.	38,486
Yonkers, N. Y.	152,798
York, Pa.	59,953
Youngstown, Ohio	168,330
Zanesville, Ohio	40,517

NUMBER OF CHICKENS - DAIRY CATTLE - ALL CATTLE - HOGS

ILLINOIS - 102 Counties

Source: Based on 1953 Data
USDA

County	Number Chickens	Number Dairy Cattle	Number All Cattle	Number Hogs
Adams	243,700	15,700	57,800	140,200
Alexander	34,900	1,100	4,300	5,700
Bond	192,000	7,800	23,900	40,000
Boone	117,300	19,800	45,900	32,100
Brown	86,900	2,700	16,300	58,000
Bureau	296,300	13,700	92,800	187,500
Calhoun	89,900	2,800	11,100	31,000
Carroll	185,200	13,900	67,900	100,600
Cass	89,900	3,600	18,000	34,000
Champaign	292,200	11,400	53,900	60,500
Christian	201,700	7,000	37,300	79,100
Clark	230,100	6,500	23,200	36,800
Clay	290,300	5,300	20,800	19,700
Clinton	339,900	13,200	27,800	26,100
Coles	159,300	5,200	23,600	46,600
Cook	234,600	12,500	27,700	42,400
Crawford	191,200	4,800	21,500	31,700
Cumberland	201,800	5,800	16,900	19,300
DeKalb	236,900	13,600	93,600	163,400
DeWitt	105,600	4,100	26,400	41,900
Douglas	138,100	3,200	16,900	22,300
DuPage	171,300	8,300	21,700	24,200
Edgar	162,800	7,400	33,100	59,900
Edwards	148,800	2,100	12,900	31,500
Effingham	332,800	12,100	28,200	17,500
Fayette	385,800	11,500	32,400	25,300
Ford	226,000	5,300	31,100	46,400
Franklin	156,900	4,600	14,900	15,800
Fulton	209,500	9,600	64,800	149,500
Gallatin	116,600	2,000	10,600	19,600
Greene	131,200	6,400	36,800	24,100
Grundy	136,100	4,900	26,000	18,100
Hamilton	263,400	4,700	14,600	18,600
Hancock	237,900	12,100	64,800	149,500
Hardin	44,300	1,900	8,700	5,600
Henderson	74,100	3,800	30,900	91,600
Henry	353,300	13,900	101,400	288,000
Iroquois	534,200	13,500	61,500	71,000
Jackson	172,100	7,600	22,100	23,200
Jasper	385,800	6,000	23,900	33,400
Jefferson	311,700	7,200	24,000	28,200
Jersey	121,500	5,500	22,600	47,000
Jo Daviess	247,800	97,100	69,600	83,800
Johnson	102,400	3,500	16,700	11,300
Kane	192,400	27,500	83,900	59,900
Kankakee	258,000	9,900	34,900	35,500
Kendall	138,400	4,600	31,400	52,600
Knox	203,800	9,600	70,200	165,700

County	Number Chickens	Number Dairy Cattle	Number All Cattle	Number Hogs
Lake	187,700	13,400	33,200	25,400
LaSalle	380,000	18,500	102,600	114,300
Lawrence	116,800	2,700	11,600	17,100
Lee	233,600	14,700	79,900	83,800
Livingstone	586,800	14,000	62,900	61,600
Logan	207,400	7,400	37,000	54,500
McDonough	143,900	7,900	52,500	149,500
McHenry	246,300	46,400	89,300	38,700
McLean	399,600	17,100	99,600	150,300
Macon	165,900	6,200	34,100	39,200
Macoupin	298,900	16,100	57,600	102,100
Madison	349,900	18,600	46,000	53,100
Marion	269,000	6,400	24,300	19,300
Marshall	147,000	5,200	30,200	62,200
Mason	94,300	3,600	17,900	22,400
Massac	92,500	2,500	12,700	14,400
Menard	98,000	3,000	21,300	45,400
Mercer	151,000	6,300	51,500	198,100
Monroe	248,400	4,000	11,400	29,200
Montgomery	323,200	14,200	43,300	71,100
Morgan	167,700	5,400	40,500	100,100
Moultrie	120,400	5,500	17,900	15,400
Ogle	302,000	22,900	101,300	125,000
Peoria	211,100	8,200	42,600	84,600
Perry	169,900	6,100	17,800	20,100
Piatt	118,700	4,900	24,400	38,200
Pike	189,500	8,200	56,600	176,200
Pope	62,400	2,500	11,600	3,500
Pulaski	71,900	2,500	10,500	16,500
Putnam	45,600	1,900	13,700	25,900
Randolph	241,900	11,400	32,000	36,400
Richland	208,900	5,200	17,300	14,100
Rock Island	168,100	7,200	39,500	103,600
St. Clair	302,900	10,200	26,500	43,100
Saline	152,800	3,100	15,800	16,300
Sangamon	194,400	8,300	52,000	116,100
Schuyler	101,200	5,500	23,400	62,600
Scott	80,200	2,100	14,700	54,100
Shelby	346,900	13,400	40,500	49,600
Stark	84,800	3,000	27,200	85,300
Stephenson	373,200	38,700	93,600	125,000
Tazewell	182,800	10,300	45,500	61,500
Union	104,600	6,000	17,600	16,500
Vermilion	267,100	8,000	42,200	76,800
Wabash	78,400	1,600	8,400	14,000
Warren	124,000	6,100	60,400	192,400
Washington	274,600	12,800	27,400	19,100
Wayne	416,300	8,900	32,000	33,100
White	166,900	2,900	15,600	32,400
Whiteside	313,400	20,100	81,600	135,600
Will	305,000	14,500	48,300	33,900
Williamson	115,500	4,600	14,200	10,800
Winnebago	179,500	19,600	66,100	67,100
Woodford	188,500	7,900	43,800	51,700
STATE TOTAL	20,948,000	931,000	3,869,000	6,297,000

PRINCIPAL HOLIDAYS

January 1. New Year's Day.

January 8. Anniversary of the Battle of New Orleans: In Louisiana.

January 19. Lee's Birthday: In Fla., Ga., N. C., S. C., Va., Ala., Miss. and Ark.

February 12. Georgia Day: In Georgia.

February 12. Lincoln's Birthday: In Calif., Colo., Ct., Del., Ill., Ia., Ind., Kansas, Kentucky, Mich., Minn., Mon., Nebraska, Nevada, N. J., N. Y., N. Dakota, Oregon, Penn., S. Dakota, Utah, Wash., W. Va., Wyo.

February 14. Admission Day: In Arizona.

February 22. Washington's Birthday.

March 2. Anniversary of Texan Independence: In Texas.

March 17. St. Patrick's Day.

March 25. Maryland Day: In Maryland.

March 30. Seward Day: In Alaska.

April (First Monday). Annual Spring Election: In Michigan.

April 12. Halifax Independence Resolutions: In North Carolina.

April 13. Thomas Jefferson's Birthday: In Alabama.

April 19. Patriot's Day: In Maine and Massachusetts.

April 21. Anniversary of the Battle of San Jacinto: In Texas.

April 26. Confederate Memorial Day: In Alabama, Florida, Georgia, Mississippi and Virginia.

May 10. Confederate Memorial Day: In North Carolina and South Carolina.

May (Second Friday). Confederate Day: In Tennessee.

May 24. Victoria Day: In Canada.

May 20. Anniversary of the Signing of the Mecklenburg Declaration of Independence: In North Carolina and Kentucky.

May 30. Decoration Day: In all the States (D. of C., Puerto Rico, Hawaii), except Alaska, Arkansas, Florida, Louisiana, Mississippi, North Carolina, South Carolina and Texas.

June 3. Jefferson Davis's Birthday: In Arkansas, Fla., Ga., Ala., Miss., Texas, S. C. and Virginia. In La., known as "Confederate Memorial Day".

June (Last Wednesday). Primary Election Day: In North Dakota.

July 1. Dominion Day: In Canada.

July 4. Independence Day.

July 10. Admission Day: In Wyoming.

July 24. Pioneers' Day: In Utah.

July (Fourth Saturday). Primary Election Day: In Texas.

August. Primary Election Day: In Missouri. In Michigan (last Tuesday in August preceding every general November election.

August 1. Colorado Day: In Colorado.

August 16. Bennington Battle Day: In Vermont.

1st Monday in Sept. Labor Day.

September. Primary Election Day: In Nevada, Wisconsin, First Tuesday.

Sept. 9. Admission Day: In California.

September 12. "Old Defenders' Day: In Baltimore, Md.

October 12. Columbus Day: In Alabama, Arizona, Ark., Calif., Colo., Conn., Del., Idaho, Ill., Ind., Kansas, Ky., Maryland, Mass., Mich., Mo., Montana, Nebraska, Nevada, New Hampshire, N. J., New Mexico, N. Y., Ohio, Okla., Oregon, Penn., Puerto Rico, R. I., Texas, Vt., Wash., West Virginia.

October 31. Admission Day: In Nevada.

Nov. 1. All Saints' Day: In Louisiana.

November. General Election Day: In Alabama, Alaska, Arizona, California, Colorado, Delaware, Florida, Idaho, Illinois, Indiana, Iowa, Louisiana, Maryland, Michigan, Minnesota, Missouri, Montana, Nevada, New Hampshire, New Jersey, New Mexico, New York, North Carolina, North Dakota, Ohio (from 12 M. to 5.30 P. M. only), Oklahoma, Oregon, Pennsylvania, Porto Rico, Rhode Island, South Carolina, South Dakota, Tennessee, Texas, Virginia, West Virginia, Washington, Wisconsin and Wyoming, in the years when elections are held therein. First Tuesday after First Monday.

November. Thanksgiving Day: (usually the last Thursday in November): Is observed in all the States, and in the District of Columbia, Puerto Rico, Hawaii and Alaska.

December 25. Christmas Day.

There are no statutory holidays in Mississippi, but by Common consent the Fourth of July, Thanksgiving and Christmas are observed. In New Mexico, Washington's Birthday, Decoration Day, Labor Day, Flag Day (June 14), and Arbor Day are holidays, when so designated by the Governor. In South Carolina, Thursday of Fair Week is a legal holiday.

Arbor Day is observed by the States on different days, usually in the Spring; in Georgia, in December. The dates in the same States often vary from year to year by proclamation.

Mother's Day is observed on the second Sunday in May.

Father's Day is observed on the third Sunday in June.

Saturday Afternoon is a holiday in many of the States and Cities and in the District of Columbia. Sundays are statutory holidays in Canada.

When a Legal Holiday falls on a Sunday, the following day is generally observed.

FACTS OF THE UNITED STATES

PRESIDENTS

1. George Washington.....1789-1797
2. John Adams.....1797-1801
3. Thomas Jefferson.....1801-1809
4. James Madison.....1809-1817
5. James Monroe.....1817-1825
6. John Q. Adams.....1825-1829
7. Andrew Jackson.....1829-1837
8. Martin Van Buren.....1837-1841
9. Wm. H. Harrison.....1841-1841
10. John Tyler.....1841-1845
11. James K. Polk.....1845-1849
12. Zachary Taylor.....1849-1850
13. Millard Fillmore.....1850-1853
14. Franklin Pierce.....1853-1857
15. James Buchanan.....1857-1861
16. Abraham Lincoln.....1861-1865
17. Andrew Johnson.....1865-1869
18. Ulysses S. Grant.....1869-1877
19. Rutherford B. Hayes.....1877-1881
20. James A. Garfield.....1881-1881
21. Chester A. Arthur.....1881-1885
22. Grover Cleveland.....1885-1889
23. Benjamin Harrison.....1889-1893
24. Grover Cleveland.....1893-1897
25. William McKinley.....1897-1901
26. Theodore Roosevelt.....1901-1909
27. William H. Taft.....1909-1913
28. Woodrow Wilson.....1913-1921
29. Warren G. Harding.....1921-1923
30. Calvin Coolidge.....1923-1929
31. Herbert C. Hoover.....1929-1933
32. Franklin D. Roosevelt.....1933-1945
33. Harry S. Truman.....1945-1953
34. Dwight D. Eisenhower.....1953-

STATE CAPITALS

Alabama, Montgomery; Arizona, Phoenix Arkansas, Little Rock; California, Sacramento; Colorado, Denver; Connecticut, Hartford; Delaware, Dover; Florida, Tallahassee; Georgia, Atlanta; Idaho, Boise; Illinois, Springfield; Indiana, Indianapolis; Iowa, Des Moines; Kansas, Topeka; Kentucky, Frankfort; Louisiana, Baton Rouge; Maine, Augusta; Maryland, Annapolis; Massachusetts, Boston; Michigan, Lansing; Minnesota, St. Paul; Mississippi, Jackson; Missouri, Jefferson City; Montana, Helena; Nebraska, Lincoln; Nevada, Carson City; New Hampshire, Concord; New Jersey, Trenton; New Mexico, Santa Fe; New York, Albany; North Carolina, Raleigh; North Dakota, Bismarck; Ohio, Columbus; Oklahoma, Oklahoma City; Oregon, Salem; Pennsylvania, Harrisburg; Rhode Island Providence; South Carolina, Columbia; South Dakota, Pierre; Tennessee, Nashville; Texas, Austin; Utah, Salt Lake City; Vermont, Montpelier; Virginia, Richmond; Washington, Olympia; West Virginia, Charleston; Wisconsin, Madison; Wyoming, Cheyenne.

"DON'TS" IN THE USE OF THE FLAG

The conference called at Washington in June, 1923, to draw up a code covering proper civil usage of the flag, adopted the following list of things to avoid:

1. Do not dip the flag of the United States to any person or any thing. The regimental color, State flag, organization or institutional flag, will render this honor. At sea the flag may be dipped in acknowledgment of the salute of the flag of another nation.
2. Do not display the flag of the United States with the Union down except as a signal of distress.
3. Do not place any other flag or pennant above or to the right of the flag.
4. Do not let the flag of the United States touch the ground or tail in the water.
5. Do not place any object or emblem of any kind on or above the flag of the United States.
6. Do not use the flag as drapery.
7. Do not fasten the flag in such manner as will permit it to be easily torn.
8. Do not drape the flag over the top or sides of a vehicle, train or boat.
9. Do not use the flag to drape over front of a platform or over chairs or benches.
10. Do not display the flag on a float in a parade except on a staff.
11. Do not use the flag as a ceiling covering.
12. Do not use the flag of the United States as a portion of a costume.
13. Do not put lettering upon the flag.
14. Do not use the flag in any advertising.
15. Do not use the flag in such a manner as to cause it to be soiled or damaged.

FARMING FIGURES

NUMBER OF SHRUBS OR PLANTS FOR AN ACRE

Distance apart	No. of Plants	Distance apart	No. of Pl'ts	Distance apart	No. of Pl'ts
3 x3 in	696,960	4 x4 ft	2,722	13 x13 ft	257
4 x4 "	392,040	4½x4½ "	2,151	14 x14 "	222
6 x6 "	174,240	5 x1 "	8,712	15 x15 "	193
9 x9 "	77,440	5 x2 "	4,356	16 x16 "	170
1 x1 ft	43,560	5 x3 "	2,904	16½x16½ "	160
1½x1½ "	19,360	5 x4 "	2,178	17 x17 "	150
2 x1 "	21,780	5 x5 "	1,742	18 x18 "	134
2 x2 "	10,890	5½x5½ "	1,417	19 x19 "	120
2½x2½ "	6,960	6 x6 "	1,210	20 x20 "	108
3 x1 "	14,520	6½x6½ "	1,031	25 x25 "	69
3 x2 "	7,260	7 x7 "	881	30 x30 "	48
3 x3 "	4,840	8 x8 "	680	33 x33 "	40
3½x3½ "	3,555	9 x9 "	537	40 x40 "	27
4 x1 "	10,890	10 x10 "	435	50 x50 "	17
4 x2 "	5,445	11 x11 "	360	60 x60 "	12
4 x3 "	3,630	12 x12 "	302	66 x66 "	9

SUITABLE DISTANCE FOR PLANNING

Apples—Standard	25—35 ft. apart each way
Apples—Dwarf (bushes)	10 " " " "
Pears—Standard	10—20 " " " "
Pears—Dwarf	10 " " " "
Cherries—Standard	18—20 " " " "
Cherries—Dukes & Morrellos	16—18 " " " "
Plums—Standard	16—20 " " " "
Peaches	16—18 " " " "
Apricots	16—18 " " " "
Quinces	10—12 " " " "
Currants	3— 4 " " " "
Gooseberries	3— 4 " " " "
Raspberries	3— 5 " " " "
Blackberries	6— 7 " " " "
Grapes	8—12 " " " "

To estimate the number of plants required for an acre at any given distance, multiply the distance between the rows by the distance between the plants, which will give the number of square feet allotted to each plant and divide the number of square feet in an acre (43,560) by this number. The quotient will be the number of plants required.

QUANTITY OF SEEDS REQUIRED PER ACRE

Wheat	1½ to 2 bu	Carrots	2 lbs.
Rye	1½ "	Rutabagas	¾ "
Oats	3 "	Millet	½ bu.
Barley	2 "	Clover, white	4 qts.
Peas	2 to 3 "	Clover, red	8 "
White Beans	1½ "	Timothy	6 "
Buckwheat	½ "	Orchard Grass	2 bu.
Corn, broadcast	4 "	Red top	1 to 2 pks.
Corn in drills	2 to 3 "	Blue Grass	2 bu.
Corn, in hills	4 to 8 qts.	Mixedlawn Grass	1 to 2 "
Beets	3 lbs.	Tobacco	27 oz.

MINIMUM WEIGHTS OF PRODUCE

The following are minimum weights of certain articles of produce according to the laws of the United States:

	Per Bushel		Per Bushel
Wheat	60 lbs.	Turnips	55 lbs.
Corn, in the ear	70 "	Dried Peaches	33 "
Corn, shelled	56 "	Dried Apples	26 "
Rye	56 "	Clover Seed	60 "
Buckwheat	48 "	Flax Seed	56 "
Barley	48 "	Millet Seed	50 "
Oats	32 "	Timothy Seed	45 "
Peas	60 "	Blue Grass Seed	44 "
White Beans	60 "	Hemp Seed	44 "
Castor Beans	46 "	Corn Meal	48 "
White Potatoes	60 "	Ground Peas	24 "
Sweet Potatoes	55 "	Malt	34 "
Onions	57 "	Bran	20 "

GRAIN MEASURE.

To find the capacity of a Bin or Wagon-bed; multiply the cubic feet by 8 (tenths). For great accuracy, add ⅓ of a bushel for every 100 cubic feet.

To find the cubic ft., multiply the length, width and depth together.

Find the capacity of a Bin 4 ft. wide, 5 ft. deep, and 15 ft. long.

To get the exact answer 1 bu. is added for the 300 cubic ft.

4x5x15 = 300 cubic ft.
.8

Ans. 240.0 bus.
240 + 1 = 241 bus. exact ans.

How many bus. will a Wagon-bed hold, 10 ft. long, 3 ft. wide, 18 in. or 1½ ft. deep?

☞ A Bed 10 ft. long, 3 ft. wide will hold 2 bu. for every in. in depth.

1½x3x10 = 45 cubic feet
.8

Ans. 36.0 bus.

EAR CORN MEASURE.

To find the contents of a Corn crib; multiply the cubic feet by 4 and divide the product by 9*.

Find the contents of a Corn crib 18 ft. long, 7 ft. wide and 8 ft. high.

*NOTE—This allows 2¼ cubic ft. for a bu. It is the rule most generally used, and will hold out in ordinary good corn, even if measured at the time it is cribbed.

7x8x18 = 1008 cubic feet
4

9)4032

Ans. 448 bus.

TWO SIMPLE RULES FOR FINDING THE CAPACITY OF ROUND BINS, IN BUSHELS.

Where the dimensions measure exactly in feet; multiply the diameter by the diameter, multiply by the depth, multiply by .63.

Where the dimensions measure in inches; multiply the diameter by the diameter, multiply by the depth, multiply by .000365.

TO FIND THE QUANTITY OF GRAIN WHEN HEAPED ON THE FLOOR IN THE FORM OF A CONE.

Square the depth and square the slant height, in inches. Take their difference and multiply by the depth, in inches. Multiply this product by .00048. The result will be the contents, in bushels.

TO FIND THE QUANTITY OF GRAIN WHEN HEAPED AGAINST A STRAIGHT WALL.

Square one-half of the depth and proceed as in the previous rule.

BREEDING TABLES

INCUBATION AND GESTATION PERIODS

INCUBATION

Canaries	14 Days
Chickens	21 Days
Ducks	30 Days
Guineas	28 Days
Geese	30 Days
Ostriches	41 Days
Pheasants	25 Days
Pigeons	21 Days
Parrots	40 Days
Swan	42 Days
Turkeys	28 Days

GESTATION

Ass	12 Months
Bear	6 Months
Bitch	9 Weeks
Camel	11-12 Months
Cow	9 Months
Cat	8 Weeks
Deer	8 Months
Dromedary	12 Months
Dormouse	31 Days
Elephant	21 Months
Goat	5 Months
Guinea Pig	21 Days
Giraffe	14 Months
Lion	108 Days
Mare	11 Months
Monkey	7 Months
Opossum	26 Days
Rabbit	30 Days
Sheep	5 Months
Sow	16 Weeks
Squirrels and Rats	28 Days
Wolf and Fox	62 Days

GESTATION TABLE

	Average Gestation Period Weeks	or Days	Extremes (days)
Sow	16	112	109 to 120
Ewe	22	150	146 to 157
Cow	40½	283	240 to 311
Mare	48½	340	307 to 412

Date of Service	Date Animal Due to Give Birth			
	Mare	Cow	Ewe	Sow
Jan. 1	Dec. 7	Oct. 11	May 31	Apr. 25
Jan. 11	Dec. 17	Oct. 21	June 10	May 5
Jan. 21	Dec. 27	Oct. 31	June 20	May 15
Jan. 31	Jan. 6	Nov. 10	June 30	May 25
Feb. 10	Jan. 16	Nov. 20	July 10	June 4
Feb. 20	Jan. 26	Nov. 30	July 20	June 14
Mar. 2	Feb. 5	Dec. 10	July 30	June 24
Mar. 12	Feb. 15	Dec. 20	Aug. 9	July 4
Mar. 22	Feb. 25	Dec. 30	Aug. 19	July 14
Apr. 1	Mar. 7	Jan. 9	Aug. 29	July 24
Apr. 11	Mar. 17	Jan. 19	Sept. 8	Aug. 3
Apr. 21	Mar. 27	Jan. 29	Sept. 18	Aug. 13
May 1	Apr. 6	Feb. 8	Sept. 28	Aug. 23
May 11	Apr. 16	Feb. 18	Oct. 8	Sept. 2
May 21	Apr. 26	Feb. 28	Oct. 18	Sept. 12
May 31	May 6	Mar. 10	Oct. 28	Sept. 22
June 10	May 16	Mar. 20	Nov. 7	Oct. 2
June 20	May 26	Mar. 30	Nov. 17	Oct. 12
June 30	June 5	Apr. 9	Nov. 27	Oct. 22
July 10	June 15	Apr. 19	Dec. 7	Nov. 1
July 20	June 25	Apr. 29	Dec. 17	Nov. 11
July 30	July 5	May 9	Dec. 27	Nov. 21
Aug. 9	July 15	May 19	Jan. 6	Dec. 1
Aug. 19	July 25	May 29	Jan. 16	Dec. 11
Aug. 29	Aug. 4	June 8	Jan. 26	Dec. 21
Sept. 8	Aug. 14	June 18	Feb. 5	Dec. 31
Sept. 18	Aug. 24	June 28	Feb. 15	Jan. 10
Sept. 28	Sept. 3	July 8	Feb. 25	Jan. 20
Oct. 8	Sept. 13	July 18	Mar. 7	Jan. 30
Oct. 18	Sept. 23	July 28	Mar. 17	Feb. 9
Oct. 28	Oct. 3	Aug. 7	Mar. 27	Feb. 19
Nov. 7	Oct. 13	Aug. 17	Apr. 6	Mar. 1
Nov. 17	Oct. 23	Aug. 27	Apr. 16	Mar. 11
Nov. 27	Nov. 2	Sept. 6	Apr. 26	Mar. 21
Dec. 7	Nov. 12	Sept. 16	May 6	Mar. 31
Dec. 17	Nov. 22	Sept. 26	May 16	Apr. 10
Dec. 27	Dec. 2	Oct. 6	May 26	Apr. 20

Duration and frequency of heat in farm animals in regular condition

	In heat for	If not impregnated heat will recur in—
Mares	5-7 days*	3 to 6 weeks
Cows	2-3 days*	3 to 4 weeks
Ewes	2-3 days	17 to 28 days
Sows	2-4 days	21 days

*Subject to variation.

Date Bred	Description	Date Due	Date Bred	Description	Date Due

SEED PLANTING TABLES

(Compiled from Reports of the U. S. Department of Agriculture)

NEW ENGLAND

Kind of Crop	Date of Planting	Best Soil	Amount of Seed per Acre	Wks. to Mature
Corn	May 10 to 30	Sandy or clay loam	8 to 12 qts	14–17
Wheat	Fall or Spring	Clay loam	2 bush	20
Oats	April to May	Strong loam	2 to 3 bush	11–15
Barley	April to June 20	Strong loam	2 to 3 bush	10–15
Rye	April to May, Sept	Medium loam	5 to 6 pecks	40
Buckwheat	June 1 to 20	Light loam	1 to 1¼ bush	10–15
White Beans	May to June	Sandy loam	8 to 16 qts	8–14
Potatoes	April 15 to May 1	Rich loam	8 to 20 bush	12–20
Turnips	July 1 to August 3	Sandy loam	1 lb	10
Mangels	April 15 to May 5	Strong, heavy loam	4 to 6 lbs	17–22
Tobacco	Seed bed April	Sandy loam		9–12
Hay				

MIDDLE STATES

Corn	April 20 to May 30	Medium loam	6 to 8 qts	16–18
Wheat	Sept. 20 to Oct. 20	Loam	2 bush	41–43
Oats	March to May	Moist clay loam	2 to 2½ bush	16–17
Barley	March to May	Clay loam	2 to 2½ bush	13–16
Rye	Sept. 1 to Oct. 1	Sand or gravel loam	1½ bush	40–43
Buckwheat	June to July	Loam	½ to 1½ bush	8–10
White Beans	May to June	Sandy loam	1½ bush	13–14
Potatoes	March to May	Loam	8 to 15 bush	14–22
Sweet Potatoes	May to June	Sandy loam	10 to 12 bush	10–15
Cabbage	March to July	Clay or sandy loam	4 to 8 oz	8–15
Turnips	July	Loam	2 to 5 lbs	10–12
Mangels	May	Loam	10 to 15 bush	15–18
Flax	May	Limestone loam	20 qts	8–10
Tobacco	Seed bed March	Sandy loam		15–20
Hay, timothy	Aug. to Oct	Clay loam	6 to 8 qts	
Hay, clover	Feb. to April	Clay loam	6 qts	

CENTRAL AND WESTERN STATES

Kind of Crop	Date of Planting	Best Soil	Amount of Seed per Acre	Wks. to Mature
Corn	April 1 to June 1	Black or sandy loam	6 qts	16–20
Wheat	Fall or Spring	Strong loam	2 bush	40–42
Oats	April 1 to May 1	Clay loam	2 to 3 bush	12–14
Barley	Fall or Spring	Clay loam	2 bush	11–13
Rye	Sept. 1 to 30	Light loam	1 to 2 bush	35–40
Buckwheat	June	Clay loam	1 to 2 bush	10–12
White Beans	May 10 to June 10	Clay loam	1½ bush	12
Potatoes	Mar. 15 to June 1	Sandy loam	5 to 10 bush	10–20
Turnips	July 15 to Aug. 30	Loam or muck	1 to 6 lbs	10–16
Mangels	April 1 to May 15	Sandy loam	6 to 8 lbs	22–24
Flax	Mar. 15 to May 15	Loam	2 to 3 pecks	15–20
Tobacco	Seed bed March	Sandy loam	Oz. to 6 sq. rd	15–18
Hay	April to May	Clay loam	8 to 15 lbs	

SOUTHERN STATES

Cotton	Feb. to May 15	Sandy loam	1 to 3 bush	20–30
Corn	Feb. to June	Rich loam	8 qts	18–20
Wheat	Sept. to Nov	Clay loam	2 bush	43
Oats	Feb., May, Sept	Clay loam	2½ bush	17
Barley	April to May	Clay loam	2½ bush	17
Rye	Sept. to Oct	Clay loam	1½ bush	43
White Beans	March to May	Light loam	1 to 2 bush	7–8
Cabbage	Oct., Mar. to May	Light loam	4 to 8 oz	14
Watermelons	Mar. 1 to May 10	Rich, light loam	2 to 7 lbs	16–20
Onions	Feb. 1 to Apr. 10	Loam or muck		16–24
Potatoes	Jan., Feb. to April	Light, loose loam	8 to 10 bush	11–15
Sweet Potatoes	May to June	Sandy loam	10 to 12 bush	12–15
Pumpkins	April 1 to May 1	Rich, light loam	4 to 7 lbs	17–20
Tomatoes	Jan. 1 to Feb. 19	Rich, sandy loam	4 to 9 oz	14–20
Turnips	Feb., Aug., April	Rich, light loam	2 to 6 lbs	8–12
Tobacco	Seed bed March	Sandy loam	Oz. to 6 sq. rd	18–20
Cow Peas	May 1 to July 15	Sandy loam	2 to 5 pecks	6–8

BANKING TABLES

RULES FOR COMPUTING INTEREST

The following is an approximate way to estimate the interest on any principal for any number of days. When the principal contains cents, mark off four places from the right of the result to express the interest in dollars and cents. When the principal contains dollars only, mark off two places.

2%—Multiply the principal by the number of days to run, and divide by 180.

4%—Multiply the principal by the number of days to run and divide by 90.

5%—Multiply by number of days and divide by 72.

6%—Multiply by number of days and divide by 60.

7%—Multiply by number of days and divide by 52.

8%—Multiply by number of days and divide by 45.

9%—Multiply by number of days and divide by 40.

10%—Multiply by number of days and divide by 36.

12%—Multiply by number of days and divide by 30.

15%—Multiply by number of days and divide by 24.

NUMBER OF DAYS BETWEEN TWO DATES

	Jan.	Feb.	Mar.	Apr.	May	June	July	Aug.	Sept.	Oct.	Nov.	Dec.
Jan.	365	31	59	90	120	151	181	212	243	273	304	334
Feb.	334	365	28	59	89	120	150	181	212	242	273	303
Mar.	306	337	365	31	61	92	122	153	184	214	245	275
Apr.	275	306	334	365	30	61	91	122	153	183	214	244
May	245	276	304	334	365	31	61	92	123	153	184	214
June	214	245	273	304	334	365	30	61	92	122	153	183
July	184	215	243	274	304	335	365	31	62	92	123	153
Aug.	153	184	212	243	273	304	334	365	31	61	92	122
Sept.	122	153	181	212	242	273	303	334	365	30	61	91
Oct.	92	123	151	182	212	243	273	304	335	365	31	61
Nov.	61	92	120	151	181	212	242	273	304	334	365	30
Dec.	31	62	90	121	151	182	212	243	274	304	335	365

AMOUNT OF ONE DOLLAR AT COMPOUND INTEREST

YEARS	3%	4%	4½%	5%	6%	YEARS	3%	4%	4½%	5%	6%
1	1.03	1.04	1.04	1.05	1.06	19	1.75	2.10	2.30	2.52	3.02
2	1.06	1.08	1.09	1.10	1.12	20	1.80	2.19	2.41	2.65	3.20
3	1.09	1.12	1.14	1.15	1.19	21	1.86	2.27	2.52	2.78	3.40
4	1.12	1.17	1.19	1.21	1.26	22	1.91	2.37	2.63	2.92	3.60
5	1.15	1.21	1.24	1.27	1.33	23	1.97	2.46	2.75	3.07	3.82
6	1.19	1.26	1.30	1.34	1.41	24	2.03	2.56	2.87	3.22	4.04
7	1.23	1.31	1.36	1.40	1.50	25	2.09	2.66	3.00	3.38	4.29
8	1.26	1.36	1.42	1.47	1.59	26	2.15	2.77	3.14	3.55	4.54
9	1.30	1.42	1.48	1.55	1.68	27	2.22	2.88	3.28	3.73	4.82
10	1.34	1.48	1.55	1.62	1.79	28	2.28	2.99	3.43	3.92	5.11
11	1.38	1.53	1.62	1.71	1.89	29	2.35	3.11	3.58	4.11	5.41
12	1.42	1.60	1.69	1.79	2.01	30	2.42	3.24	3.74	4.32	5.74
13	1.46	1.66	1.77	1.88	2.13	31	2.50	3.37	3.91	4.53	6.08
14	1.51	1.73	1.85	1.98	2.26	32	2.57	3.50	4.09	4.76	6.45
15	1.55	1.80	1.93	2.07	2.39	33	2.65	3.64	4.27	5.00	6.84
16	1.60	1.87	2.02	2.18	2.54	34	2.73	3.79	4.46	5.25	7.25
17	1.65	1.94	2.11	2.29	2.69	35	2.81	3.94	4.66	5.51	7.68
18	1.70	2.02	2.20	2.40	2.85	100	19.21	50.50	81.58	131.50	339.30

HANDY FACTS TO KNOW

To find diameter of a circle multiply circumference by .31831.

To find the circumference of a circle multiply diameter by 3.1416.

To find area of a circle multiply square of diameter by .7854.

To find surface of a ball multiply square of diameter by 3.1416.

To find side of an equal square multiply diameter by .8862.

To find cubic inches in a ball multiply cube of diameter by .5236.

Doubling the diameter of a pipe increases its capacity four times.

Double riveting is from 16 to 20 per cent stronger than single.

One cubic foot of anthracite coal weighs about 53 pounds.

One cubic foot of bituminous coal weighs from 47 to 50 pounds.

One ton of coal is equivalent to two cords of wood for steam purposes.

A gallon of water (U. S. Standard) weighs 8½ pounds and contains 231 cubic inches.

A cubic foot of water contains 7½ gallons, 1,728 cubic inches, and weighs 62½ pounds.

Each nominal horse power of a boiler requires 30 to 35 pounds of water per hour.

To sharpen dull files lay them in dilute sulphuric acid until they are eaten deep enough.

A horse power is equivalent to raising 33,000 pounds one foot per minute, or 550 pounds one foot per second.

The average consumption of coal for steam boilers is 12 pounds per hour for each square foot of grate surface.

To find the pressure in pounds per square inch of a column of water multiply the height of the column in feet by .434.

Steam rising from water at its boiling point (212 degrees) has a pressure equal to the atmosphere (14.7 pounds to the square inch).

To evaporate one cubic foot of water requires the consumption of 7½ pounds of ordinary coal, or about 1 pound of coal to 1 gallon of water.

LUMBER TABLE

Size in Inches	LENGTHS IN FEET							
	10	12	13	14	16	18	20	22
1 x 2	1⅔	2	2⅙	2⅓	2⅔	3	3⅓	3⅔
1 x 3	2½	3	3¼	3½	4	4½	5	5½
1 x 3½	2 11/12	3½	3 19/24	4 1/12	4⅔	5¼	5⅚	6 5/12
1 x 4	3⅓	4	4⅓	4⅔	5⅓	6	6⅔	7⅓
1 x 5	4⅙	5	5 5/12	5⅚	6⅔	7½	8⅓	9⅙
1 x 6	5	6	6½	7	8	9	10	11
1 x 8	6⅔	8	8⅔	9⅓	10⅔	12	13⅓	14⅔
1 x 9	7½	9	9¾	10½	12	13½	15	16½
1 x10	8⅓	10	10⅚	11⅔	13⅓	15	16⅔	18⅓
1 x12	10	12	13	14	16	18	20	22
1 x13	10⅚	13	14 1/12	15⅙	17⅓	19½	21⅔	23⅚
1 x14	11⅔	14	15⅙	16⅓	18⅔	21	23⅓	25⅔
¾ x 3	3⅛	3¾	4 1/16	4⅜	5	5⅝	6¼	6⅞
¾ x 4	4⅙	5	5 5/12	5⅚	6⅔	7½	8⅓	9⅙
¾ x 5	5 5/24	6¼	6 37/48	7 7/24	8⅓	9⅜	10 5/12	11 11/24
¾ x 6	6¼	7½	8⅛	8¾	10	11¼	12½	13¾
¾ x 8	8⅓	10	10⅚	11⅔	13⅓	15	16⅔	18⅓
¾ x 9	9⅜	11¼	12 3/16	13⅛	15	16⅞	18¾	20⅝
¾ x10	10 5/12	12½	13 3/24	14 7/12	16⅔	18¾	20⅚	22 11/12
¾ x12	12½	15	16¼	17½	20	22½	25	27½
2 x 3	5	6	6½	7	8	9	10	11
2 x 4	6⅔	8	8⅔	9⅓	10⅔	12	13⅓	14⅔
2 x 9	15	18	19½	21	24	27	30	33
2 x10	16⅔	20	21⅔	23⅓	26⅔	30	33⅓	36⅔
4 x 4	13⅓	16	17⅓	18⅔	21⅓	24	26⅔	29⅓
5 x 5	20⅚	25	27 1/12	29⅙	33⅓	37½	41⅔	45⅚
6 x 6	30	36	39	42	48	54	60	66
8 x 8	53⅓	64	69⅓	74⅔	85⅓	96	106⅔	117⅓
8 x10	66⅔	80	86⅔	93⅓	106⅔	120	133⅓	146⅔

MISCELLANEOUS DATA

196 Pounds Flour .....Make 1 Barrel
200 Pounds Beef or Pork....Make 1 Barrel
135 Pounds of Potatoes .....Make 1 Barrel
135 Pounds of Apples .....Make 1 Barrel
280 Pounds of Salt .....Make 1 Barrel
350 Pounds of Sugar .....Make 1 Barrel
100 Pounds Nails .....Make a Keg
2150.42 Cubic Inches .....Make 1 Bushel
231 Cubic Inches .....Make 1 Gallon
43,560 Square Feet .....Make 1 Acre
5,280 Feet .....Make 1 Mile
128 Cubic Feet .....Make a Cord
1 Gallon Water .....About 8-1/3 Pounds
1 Gallon Milk .....About 8-3/5 Pounds
1 Gallon Kerosene .....About 6½ Pounds
1 Cubic Foot Water.....About 62½ Pounds
⅛ Inch equals 1 size in measuring boots and shoes.

4 Inches equals 1 hand in measuring horses.
1 Link equals 7.92 inches.
1 Rod equals 25 links, 16½ feet.
1 Chain equals 4 rods, 66 feet.
1 Mile equals 80 chains, 5280 feet.
Wall paper is usually 18 inches wide.
A single roll is 24 feet long.
A double roll is 48 feet long.
A lath is 4 feet long and 1½ inches wide.
Builders calculate that a bunch of laths will cover 3 sq. yds.
1000 Shingles, applied 4 in. to weather cover about 100 sq. ft.
1000 Shingles require about 5 pounds shingle nails.
20 Yards of surface will require about 1000 laths.
1000 Laths will require about 11 pounds of lath nails.

UNIVERSITY OF ILLINOIS-URBANA
917.73AM3I C001 V017
AMERICAN AERIAL COUNTY HISTORY SERIES C
3 0112 025337277